

**+NOTICE!!**

**These documents have been scanned!**

**Do not place un-scanned documents beneath this notice!**

**Do not remove this notice from this file!**

GPO Jacket No. 560-102  
Print Order 61540  
Rise Business Services, LLC  
Job=AZ15 8/2/2019



Box Number= AZ15193



Claim Begin-End: AMC300364-AMC300365

**1 Initial Receipt**



AZ15193-3

AMC300253-AMC303011

Date Prepared: October 23, 1993

Lead AMC Number: 300364

End AMC Number: 300365

**CLAIM INDEX**

<u>AMC NUMBER</u>	<u>CLAIM NAME</u>	<u>*CLOSURE DECISION</u>
AMC 300364	LIT. #12	
AMC 300365	LIT. #20	

\*For BLM Purposes Only



UNITED STATES  
DEPARTMENT OF THE INTERIOR  
BUREAU OF LAND MANAGEMENT

RECEIPT AND ACCOUNTING ADVICE

NO. 1693751 02

Subject: MINING CLAIMS (2) 56M/AZ 12-28-89 0 58 12 7500  
 Applicant: AMENDMENTS (11) *Separated*  
 DEL TIERRA ENGINEERING & MINING CORP.  
 4310 N. BROWN AVE., STE. 3  
 SCOTTSDALE, AZ 85251 Remitter: SAME - CK #13947  
*ON Computer 1-11-90 gn*

Assignor:

LEASE MANAGEMENT DATA  NEW  UPDATE  PAYMENT *Folder reviewed 3/4/93 se*

ORIGINAL SERIAL NO.	ASG.	TYPE	ST.	CTY.	FUND SYMBOL	ACRES/UNITS	RATE
AMC 300364-300365	LIT.	#12 & 209	294339	ET AL.	AMENDMENTS		

AMOUNT	ANV. DATE	EXP. DATE	BILL CYC.	S/C	DISTRICT	NEXT BILL	MISC. DATA	U of M	ACTUAL UNITS

ASSIGNMENT SERIAL NO.	ASG.	TYPE	ST.	CTY.	FUND SYMBOL	ACRES/UNITS	RATE

AMOUNT	ANV. DATE	EXP. DATE	BILL CYC.	S/C	DISTRICT	NEXT BILL	MISC. DATA	U of M	ACTUAL UNITS

APPLY REMITTANCE			
ACTION	FUND SYMBOL	CTY.	AMOUNT
FILING FEE			
RENTAL			
UNEARNED			
REFUND			
TOTAL			
AMOUNT DUE			

Remarks:

BY: \_\_\_\_\_ DATE: \_\_\_\_\_

Lease in Escrow?  
 KGS? Of Interest?  
 Auto Escalates? Operating Rights?  
 Auto Renew? Operator  
 Bond Filed?

**FOR MMS USE ONLY**

BILLEE	FOREST REFUGE
NUMBER	
OCS SECTION	
CODE	



**NOTICE!!**

**These documents have been scanned!**

**Do not place un-scanned documents beneath this notice!**

**Do not remove this notice from this file!**

GPO Jacket No. 560-102  
Print Order 61540  
Rise Business Services, LLC  
Job=AZ15 8/2/2019



Box Number= AZ15193



Claim Begin-End: AMC300364-AMC300365

**2 Correspondence**



AZ15193-3

AMC300253-AMC303011



# United States Department of the Interior



BUREAU OF LAND MANAGEMENT

Arizona State Office

One North Central Avenue, Suite 800

Phoenix, Arizona 85004-4427

[www.blm.gov/az/](http://www.blm.gov/az/)

**AUG 0 1 2016**

In Reply Refer To:

3800 (9200) IO

AMC104033; AMC130722;

AMC201588; AMC244339;

AMC298908; AMC300364

CERTIFIED MAIL – RETURN RECEIPT REQUESTED 7015 1520 0002 6611 0380

## NOTICE

GREFCO INC	:	This Decision Affects Those Claims
777 S FLAGLER DR STE 500	:	Shown in the Block Below.
WEST PALM BEACH, FL 33401	:	

---

AMC104033-AMC104036; AMC130722-AMC130723; AMC201588-AMC201589; AMC244339-AMC244341; AMC298908-AMC298915; AMC300364-AMC300365  
 LIT NO. 4; LIT NO. 5; LIT NO. 11; LIT NO. 19; LIT NO. 8; LIT NO. 18; LIT NO. 9; LIT NO. 10;  
 LIT NO. 3; LIT NO. 15; LIT NO. 16; LIT NO. 1; LIT NO. 2; LIT NO. 6; LIT NO. 7A; LIT NO.  
 7B; LIT NO. 7C; LIT NO. 13; LIT NO. 21; LIT NO. 12; LIT NO. 20

---

### Transfer(s) Not Processed

A conveyance document to transfer ownership of the mining claim(s) listed above was received by the Bureau of Land Management (BLM) Arizona State Office. The transfer(s) of ownership cannot be processed for the following reason(s):

We received your request to process a Quitclaim Deed for 21 transfers. The processing fee for a transfer of interest is \$10 per claim, per each grantee. A payment of \$121 was received, but there is a shortage of \$89 that is required to complete the transfer of interests.


If appropriate, please submit a corrected conveyance document, required documents, or additional fees, within 30 days of your receipt of this notice. If the required information is not received within the 30-day timeframe, no further action will be taken, and the BLM will retain the non-refundable processing fees submitted.



If additional information is required, please contact Iran Ortega at 602-417-9355. Please include your AMC serial number(s) on all correspondence.


A handwritten signature in black ink that reads "Rebecca Heick". The signature is written in a cursive, flowing style.

Rebecca Heick  
Deputy State Director  
Lands, Minerals and Energy Division

SENDER: COMPLETE THIS SECTION		COMPLETE THIS SECTION ON DELIVERY	
<input type="checkbox"/> Complete 2, and 3. <input type="checkbox"/> Print and address on the reverse Turn the card to you. Attach to the back of the mailpiece, if space permits.		<b>A. Signature</b> <input checked="" type="checkbox"/> <i>[Signature]</i>	
<b>1. Article Addressed to:</b> GREFCO INC 777 S FLAGLER DR STE 500 WEST PALM BEACH FL 33401 920/IO/AMC104033/130722/201588 /244339/298908/300364		<input type="checkbox"/> Agent <input type="checkbox"/> Addressee <b>B. Received by (Printed Name)</b> <i>Jose Ross</i>	
 9590 9402 1831 6104 4740 41		<b>C. Date of Delivery</b>  <b>D. Is delivery address different from item 1?</b> <input type="checkbox"/> Yes If YES, enter delivery address below: <input type="checkbox"/> No	
<b>2. Article Number (Transfer from service label)</b> 7015 1520 0002 6611 0380		<b>3. Service Type</b> <input type="checkbox"/> Adult Signature <input type="checkbox"/> Adult Signature Restricted Delivery <input checked="" type="checkbox"/> Certified Mail® <input type="checkbox"/> Certified Mail Restricted Delivery <input type="checkbox"/> Collect on Delivery <input type="checkbox"/> Collect on Delivery Restricted Delivery <input type="checkbox"/> Registered Mail <input type="checkbox"/> Registered Mail Restricted Delivery	
PS Form 3811, July 2015 PSN 7530-02-000-9053		<input type="checkbox"/> Priority Mail Express® <input type="checkbox"/> Registered Mail™ <input type="checkbox"/> Registered Mail Restricted Delivery <input checked="" type="checkbox"/> Return Receipt for Merchandise <input checked="" type="checkbox"/> Signature Confirmation™ <input type="checkbox"/> Signature Confirmation Restricted Delivery	

Domestic Return Receipt

**USPS TRACKING#**



9590 9402 1831 6104 4740 41


**United States Postal Service**

• Sender: Please print your name, address, and ZIP+4® in this box®

**PHOENIX, ARIZONA**

UNITED STATES  
 DEPARTMENT OF THE INTERIOR  
 Bureau of Land Management  
 Arizona State Office  
 One N. Central Avenue, Suite 800  
 Phoenix, AZ 85004-7427

First-Class Mail  
 Postage & Fees Paid  
 USPS  
 Permit No. G-10





**NOTICE!!**

**These documents have been scanned!**

**Do not place un-scanned documents beneath this notice!**

**Do not remove this notice from this file!**

GPO Jacket No. 560-102  
Print Order 61540  
Rise Business Services, LLC  
Job=AZ15 8/2/2019



Box Number= AZ15193



Claim Begin-End: AMC300364-AMC300365

**3 Transfers**



AZ15193-3

AMC300253-AMC303011





Our File Number: 36212-00002  
Writer's Direct Dial Number: (561) 650-0727  
Writer's E-Mail Address: smoores@gunster.com

July 12, 2016

104033 244339  
130722 298908  
201588 300364

**VIA FEDERAL EXPRESS**

Bureau of Land Management  
Arizona State Office  
One North Central Avenue  
Suite 800  
Phoenix, AZ 85004-4427

RECEIVED  
BLM ARIZONA STATE OFFICE  
2016 JUL 13 PM 2:43  
PHOENIX, ARIZONA

Re: Conveyance of Placer Mining Claims from Grefco, Inc. to RRP  
Judaica Asset Holdings, LLC

Dear Sir or Madam:

In connection with the above referenced matter, enclosed please find two (2) copies of the recorded Quitclaim Deed from Grefco Minerals, Inc. to RRP Judaica Asset Holdings, LLC, together with our check in the amount of \$121.00 for transferring the claims to the new entity.

Please return a filed-stamped copy of each Quitclaim Deed in the enclosed self-addressed Federal Express envelope.

**NOTE: PLEASE CONTACT SUSAN MOORE AT 1-800-780-1980, EXT. 0727, IF THERE IS ANY PROBLEM OR DELAY WITH THIS FILING.**

Thank you for your cooperation in this matter.

Sincerely,

Gunster, Yoakley & Stewart, P.A.

Susan Moore, CP, FRP  
Certified and Florida Registered Paralegal

SM

Enc.

cc: Lewis F. Crippen, Esq.

WPB\_ACTIVE 7243147.1



OFFICIAL RECORDS OF  
PINAL COUNTY RECORDER  
VIRGINIA ROSS

DATE/TIME: 07/12/2016 0856

FEE: \$15.00

PAGES: 4

FEE NUMBER: 2016-045224



Prepared by and return to:  
Lewis F. Crippen, Esq.  
Gunster  
777 S. Flagler Drive, Suite 500E  
West Palm Beach, FL 33401

**QUIT CLAIM DEED**

FOR VALUABLE CONSIDERATION, the sufficiency and receipt of which is hereby acknowledged, GREFCO, INC., a Delaware corporation, having an address at 1 Bala Avenue, Suite 310, Bala Cynwyd, PA 19004 ("Grantor"), does hereby forever quit claim all its right, title and interest in the unpatented mining claims described on the supplemental attachment, attached hereto and incorporated herein by reference, to RRP JUDAICA ASSET HOLDINGS, LLC, a Florida limited liability company, having an address at 1 Bala Avenue, Suite 310, Bala Cynwyd, PA 19004 ("Grantee").

Exempt from A.R.S. 11-1133 and 11-1137(B) by A.R.S. 11-1134(A)(6)

*Remainder of Page Intentionally Blank;  
Signature Page Follows.*

RECEIVED  
BLM AZ STATE OFFICE  
2016 JUL 13 P 2:43  
PHOENIX, ARIZONA

WPB\_ACTIVE 7132532.1

Form MCF120  
Revised July 2014

This form is available from the Arizona Geological Survey and may be reproduced.





May be used with the following forms for listing additional mining claims:

Check One.

- Affidavit of Performance of Annual Work
- Maintenance Fee Payment
- Notice of Intent to Hold Mining Claims
- Notice of Non-Liability for Labor and Materials Furnished
- Quit claim Deed

BLM  
Date  
Stamp

RECEIVED  
BLM DISTRICT OFFICE  
PHOENIX, ARIZONA  
2016 JUL 13 P 2 43

**CLAIMS LOCATED IN PIONEER MINING DISTRICT, PINAL COUNTY  
TOWNSHIP 1 SOUTH, RANGE 12 EAST, SECTIONS 19, 20, 29, and 30**

LINE NO.	AMC NUMBER	CLAIM/SITE NAME	COUNTY RECORDER DATA (If available)	TWP	RNG	SEC
1	298908	LIT NO. 1	Recorded 8/14/89			
2	298909	LIT NO. 2	Recorded 8/14/89			
3	244339	LIT NO. 3	Recorded 9/3/85 Amended 12/7/89			
4	104033	LIT NO. 4	Recorded 4/10/80 Amended 12/7/89			
5	104034	LIT NO. 5	Recorded 4/10/80 Amended 12/7/89			
6	298910	LIT NO. 6	Recorded 8/14/89			
7	298911	LIT NO. 7A	Recorded 8/14/89			
8	298912	LIT NO. 7B	Recorded 8/14/89			
9	298913	LIT NO. 7C	Recorded 8/14/89			
10	130722	LIT NO. 8	Recorded 5/6/81 Amended 12/7/89			
11	201588	LIT NO. 9	Recorded 6/14/83 Amended 12/7/89			
12	201589	LIT NO. 10	Recorded 6/14/83 Amended 12/7/89			
13	104035	LIT NO. 11	Recorded 4/10/80 Amended 12/7/89			
14	300364	LIT NO. 12	Recorded 12/7/89			
15	298914	LIT NO. 13	Recorded 8/14/89 Amended 10/30/89			
16	244340	LIT NO. 15	Recorded 9/3/85 Amended 12/7/89			
17	244341	LIT NO. 16	Recorded 9/3/85 Amended 12/7/89			
18	130723	LIT NO. 18	Recorded 5/6/81 Amended 12/7/89			

**SUPPLEMENTAL ATTACHMENT – Page 2 of 2**

LINE NO.	AMC NUMBER	CLAIM/SITE NAME	COUNTY RECORDER DATA (If available)	TWP	RNG	SEC
19	104036	LIT NO. 19	Recorded 4/10/80 Amended 12/7/89			
20	300365	LIT NO. 20	Recorded 12/7/89			
21	298915	LIT NO. 21	Recorded 8/14/89			

RECEIVED  
BLM AZ STATE OFFICE  
2018 JUL 13 P 2:43  
PHOENIX, ARIZONA

# FedEx® Express

ORIGIN ID: PBJA (561) 655-1980  
SUSAN MOORE, CP, FRP  
GUNSTER YOARLEY & STEWART  
777 SOUTH FLAGLER DRIVE  
SUITE 500 EAST  
WEST PALM BEACH, FL 33401  
UNITED STATES US

SHIP DATE: 12 JUL 16  
ACTWGT: 0.50 LB  
CAD: 109148838/NET3730

BILL SENDER

TO ARIZONA STATE OFFICE  
BUREAU OF LAND MANAGEMENT  
1 N CENTRAL AVE  
STE 800  
PHOENIX AZ 85004

540J156807Z7F

(602) 417-9200  
INV. PC:

REF: 00036212-00002MOOSUS

DEPT:




FedEx Ship Manager - Print Your Label(s)

WED - 13 JUL 3:00P  
STANDARD OVERNIGHT


TRK# 7767 2382 6679  
0201

**XH ZSYA**

85004  
AZ-US PHX




7/12/2016



Extremely Urgent

← Insert shipping document here.





# fedex

# Express

**earth**smart  
FedEx carbon-neutral  
envelope shipping

Align top of FedEx Express® shipping label here.

0001 A2 0141 0000  
2016-01-13 PM 2:42  
1000

# Envelope

**United States Department of the Interior**  
**Bureau of Land Management**  
 DIV OF LANDS, MINRLS & ENERGY  
 ONE N CENTRAL AVE  
 PHOENIX, AZ 85004 -4427  
 Phone: 602-417-9200

Receipt

No: 3606112


<b>Transaction #:</b> 3709568	
<b>Date of Transaction:</b> 07/14/2016	
<b>CUSTOMER:</b>	
GREFCO MINERALS INC 777 S FLAGLER DR STE 500 WEST PALM BEACH, FL 33401-6121 US	

LINE #	QTY	DESCRIPTION	REMARKS	UNIT PRICE	TOTAL
1	1.00	LOCATABLE MINERALS / MINING CLAIMS- NOT NEW-UNADJUD, ONE AUTH NO. ONLY / MINING CLAIM MONEY RECEIVED CASES: AMC298908/\$121.00	QCD - 21	- n/a -	121.00
<b>TOTAL:</b>					<b>\$121.00</b>

PAYMENT INFORMATION					
1	AMOUNT:	121.00	POSTMARKED:	07/12/2016	
	TYPE:	CHECK	RECEIVED:	07/13/2016	
	CHECK NO:	65709			
	NAME:	GUNSTER 777 S FLAGLER DR STE 500 WEST PALM BEACH FL 33401-6121 US			

REMARKS

This receipt was generated by the automated BLM Collections and Billing System and is a paper representation of a portion of the official electronic record contained therein.

**ENTERED**  
 AUG 25 2016  
 BY: 



# United States Department of the Interior

BUREAU OF LAND MANAGEMENT  
Arizona State Office  
One North Central Avenue, Suite 800  
Phoenix, Arizona 85004-4427  
www.blm.gov/az/



AUG 0 1 2016

In Reply Refer To:  
3800 (9200) IO  
AMC104033; AMC130722;  
AMC201588; AMC244339;  
AMC298908; AMC300364

PHOENIX, ARIZONA

2016 AUG 12 P 3 17

RECEIVED  
BLM AZ STATE OFFICE

CERTIFIED MAIL – RETURN RECEIPT REQUESTED 7015 1520 0002 6611 0380

## NOTICE

GREFCO INC  
777 S FLAGLER DR STE 500  
WEST PALM BEACH, FL 33401

:  
:  
:

This Decision Affects Those Claims  
Shown in the Block Below.

AMC104033-AMC104036; AMC130722-AMC130723; AMC201588-AMC201589; AMC244339-  
AMC244341; AMC298908-AMC298915; AMC300364-AMC300365  
LIT NO. 4; LIT NO. 5; LIT NO. 11; LIT NO. 19; LIT NO. 8; LIT NO. 18; LIT NO. 9; LIT NO. 10;  
LIT NO. 3; LIT NO. 15; LIT NO. 16; LIT NO. 1; LIT NO. 2; LIT NO. 6; LIT NO. 7A; LIT NO.  
7B; LIT NO. 7C; LIT NO. 13; LIT NO. 21; LIT NO. 12; LIT NO. 20

### Transfer(s) Not Processed

A conveyance document to transfer ownership of the mining claim(s) listed above was received by the Bureau of Land Management (BLM) Arizona State Office. The transfer(s) of ownership cannot be processed for the following reason(s):

We received your request to process a Quitclaim Deed for 21 transfers. The processing fee for a transfer of interest is \$10 per claim, per each grantee. A payment of \$121 was received, but there is a shortage of \$89 that is required to complete the transfer of interests.

If appropriate, please submit a corrected conveyance document, required documents, or additional fees, within 30 days of your receipt of this notice. If the required information is not received within the 30-day timeframe, no further action will be taken, and the BLM will retain the non-refundable processing fees submitted.

# 31030200

If additional information is required, please contact Iran Ortega at 602-417-9355. Please include your AMC serial number(s) on all correspondence.

*Rebecca Heick*

Rebecca Heick  
Deputy State Director  
Lands, Minerals and Energy Division

RECEIVED  
BLM AZ STATE OFFICE  
2016 AUG 12 P 3:17  
PHOENIX, ARIZONA



**United States Department of the Interior  
Bureau of Land Management  
DIV OF LANDS, MINRLS & ENERGY  
ONE N CENTRAL AVE  
PHOENIX, AZ 85004 -4427  
Phone: 602-417-9200**

Receipt

No: 3630200


<b>Transaction #:</b> 3733986	
<b>Date of Transaction:</b> 08/15/2016	
<b>CUSTOMER:</b>	
GREFCO MINERALS INC 777 S FLAGLER DR STE 500 WEST PALM BEACH, FL 33401-6121 US	


LINE #	QTY	DESCRIPTION	REMARKS	UNIT PRICE	TOTAL
1	1.00	LOCATABLE MINERALS / MINING CLAIMS- NOT NEW-UNADJUD, ONE AUTH NO. ONLY / MINING CLAIM MONEY RECEIVED CASES: AMC104033/\$89.00	TRF /21	- n/a -	89.00
<b>TOTAL:</b>					<b>\$89.00</b>

PAYMENT INFORMATION					
1	AMOUNT:	89.00	POSTMARKED:	08/11/2016	
	TYPE:	CHECK	RECEIVED:	08/12/2016	
	CHECK NO:	66703			
	NAME:	GUNSTER 777 S FLAGLER DR STE 500 WEST PALM BEACH FL 33401-6121 US			

<b>REMARKS</b>

This receipt was generated by the automated BLM Collections and Billing System and is a paper representation of a portion of the official electronic record contained therein.

ENTERED  
SEP - 6 2016  
BY: 

~~ENTERED  
AUG 25 2016  
BY: ~~

ORIGIN ID: P8IA (561) 655-1980  
SUSAN MOORE, CP, FRP  
GUNSTER YOKLEY & STEWART  
777 SOUTH FLAGLER DRIVE  
SUITE 500 EAST  
WEST PALM BEACH, FL 33401  
UNITED STATES US

SHIP DATE: 11AUG16  
ACTWGT: 0.50 LB  
CAD: 108149839/NET3790


BILL SENDER

TO ARIZONA STATE OFFICE  
BUREAU OF LAND MANAGEMENT  
ONE NORTH CENTRAL AVENUE  
SUITE 800  
PHOENIX AZ 85004

(602) 417-9355 REF: 00036212-00002/MOOSUS

INV: *Iran Ortega*

DEPT:



FedEx  
Express




FRI - 12 AUG 3:00P  
STANDARD OVERNIGHT

TRK# 7769 7113 5958  
0201

**XH ZSYA**

85004  
AZ-US PHX



FedEx Ship Manager - Print Your Label(s)

8/11/2016

**EX**®  
xpress

ST 29.4  
Rt 277  
6 16:00  
5958  
0812  
D

Extremely Urgent

ONS  
ly  
e

← Insert shipping document here.

# FedEx

# Express



earth smart

FedEx carbon-neutral  
envelope shipping

Align top of FedEx Express® shipping label here.

# Envelope

RECEIVED  
BLM AZ STATE OFFICE  
JUN 05 12 P 3 11  
PHOENIX, ARIZONA

**NOTICE!!**

**These documents have been scanned!**

**Do not place un-scanned documents beneath this notice!**

**Do not remove this notice from this file!**

GPO Jacket No. 560-102  
Print Order 61540  
Rise Business Services, LLC  
Job=AZ15 8/2/2019



Box Number= AZ15193



Claim Begin-End: AMC300364-AMC300365

**4 Annual Filings**



AZ15193-3

AMC300253-AMC303011



US Dept Interior  
BLM

MAINTENANCE FEE PAID  
AND INTENT TO HOLD  
LOAD MINING CLAIMS

Requested By Owner & Mail To:  
RRP Education Asset Holdings LLC  
c/o Dicalite Minerals  
36994 Summit Lake Rd.  
Burney, CA 96013

State: **ARIZONA**  
Mining District: **PIONEER**

County: **PINAL**  
Assessment Year **2019**

PHOENIX, ARIZONA

2018 AUG 22 P 1:49

RECEIVED  
BLM AZ STATE OFFICE

104033  
130722  
201588  
298908  
**300364**  
244339

CLAIM NAME	BLM SERIAL NO	ACRES IN CLAIM	PAY	LOC S	LOC T	LOC R	LOG M	ORIG LOG BK PG
LIT NO 4	AMC104033	20.66	\$155	30	1S	12E	GSR	1006, 958-959
LIT NO 5	AMC104034	20.66	\$155	30	1S	12E	GSR	1006, 960-961
LIT NO 11	AMC104035	20.66	\$155	19	1S	12E	GSR	1006, 962-963
LIT NO 19	AMC104036	20.66	\$155	19	1S	12E	GSR	1006, 964-965
LIT NO 8	AMC130722	20.66	\$155	19	1S	12E	GSR	1061, 642-643
LIT NO 18	AMC130723	20.66	\$155	19	1S	12E	GSR	1061, 640-641
LIT NO 9	AMC201588	20.66	\$155	30	1S	12E	GSR	1170, 191-192


Fee and Intent to Hold Date  
**\$1,085** Maintenance fee was paid (7 CLAIMS) 2018  
to the BLM in Lieu of annual Value  
assessment work for years **2019**. **\$1,085**

All monuments, claim posts, and claim notices are clearly in place on the mining claim.

State of California, County of Shasta. Subscribed and sworn to (or affirmed) before me on this 30th day of July, 2018, by Rocky Torgerson, proved to me on the basis of satisfactory evidence to be the person(s) who appeared before me.

[Signature]  
Signature of Agent

[Signature]  
Notary Signature



# 4243879

**INTENT**  
AUG 28 2018  
BY: RAM



US Dept Interior  
BLM

MAINTENANCE FEE PAID  
AND INTENT TO HOLD  
LOAD MINING CLAIMS

Requested By Owner & Mail To:  
RRP Education Asset Holdings LLC  
c/o Dicalite Minerals  
36994 Summit Lake Rd.  
Burney, CA 96013

State: **ARIZONA**  
Mining District: **PIONEER**

County: **PINAL**  
Assessment Year **2019**

RECEIVED  
BLM AZ STATE OFFICE  
2018 AUG 22 P 1:49  
PHOENIX, ARIZONA

CLAIM NAME	BLM SERIAL NO.	ACRES IN CLAIM	PAY	LOC S	LOC E	LOC R	LOC M	ORIG LOC BK PG
LIT NO 10	AMC201589	20.66	\$155	30	1S	12E	GSR	1170, 193-194
LIT NO 3	AMC244339	20.66	\$155	19	1S	12E	GSR	1307, 933-934
LIT NO 15	AMC244340	20.66	\$155	29	1S	12E	GSR	1307, 937-938
LIT NO 16	AMC244341	20.66	\$155	29	1S	12E	GSR	1307, 937-938
LIT NO 1	AMC298908	20.66	\$155	19, 20	1S	12E	GSR	1624, 176
LIT NO 2	AMC298909	20.66	\$155	19, 20	1S	12E	GSR	1624, 179
LIT NO 6	AMC298910	20.66	\$155	30	1S	12E	GSR	1624, 185


Fee and Intent to Hold  
**\$1,085** Maintenance fee was paid (7 CLAIMS) Date **2018** Value **\$1,085**  
to the BLM in Lieu of annual assessment work for years **2019**.

All monuments, claim posts, and claim notices are clearly in place on the mining claim.

State of California, County of Shasta. Subscribed and sworn to (or affirmed) before me on this 30th day of July, 2018, by Rocky Torgerson, proved to me on the basis of satisfactory evidence to be the person(s) who appeared before me.

  
Signature of Agent

  
Notary Signature



US Dept Interior  
BLM

MAINTENANCE FEE PAID  
AND INTENT TO HOLD  
LOAD MINING CLAIMS

Requested By Owner & Mail To:  
RRP Education Asset Holdings LLC  
c/o Dicalite Minerals  
36994 Summit Lake Rd.  
Burney, CA 96013

State: **ARIZONA**  
Mining District: **PIONEER**

County: **PINAL**  
Assessment Year **2019**

RECEIVED  
BLM AZ STATE OFFICE  
2018 AUG 22 P 1:49  
PHOENIX, ARIZONA

CLAIM NAME	BLM SERIAL NO	ACRES IN CLAIM	PAY	LOC S	LOC T	LOC R	LOC M	ORIG LOC BK PG
LIT NO 7A	AMC298911	20.66	\$155	19	1S	12E	GSR	1624, 187
LIT NO 7B	AMC298912	20.66	\$155	19	1S	12E	GSR	1624, 189
LIT NO 7C	AMC298913	20.66	\$155	19	1S	12E	GSR	1624, 191
LIT NO 13	AMC298914	20.66	\$155	30	1S	12E	GSR	1624, 181
LIT NO 21	AMC298915	20.66	\$155	19	1S	12E	GSR	1624, 183
LIT NO 12	AMC300364	20.66	\$155	30	1S	12E	GSR	1627, 145
LIT NO 20	AMC300365	20.66	\$155	30	1S	12E	GSR	1627, 147

Fee and Intent to Hold  
**\$1,085** Maintenance fee was paid (7 CLAIMS) Date **2018** Value **\$1,085**  
to the BLM in Lieu of annual assessment work for years **2019**.

All monuments, claim posts, and claim notices are clearly in place on the mining claim.

State of California, County of Shasta. Subscribed and sworn to (or affirmed) before me on this 30<sup>th</sup> day of July, 2018, by Robby Taragrimson, proved to me on the basis of satisfactory evidence to be the person(s) who appeared before me.

Robby Taragrimson  
Signature of Agent

Shari Galli  
Notary Signature



# Extremely Urgent

This envelope is for use with the following services: **UPS Next Day Air®**  
**UPS Worldwide Express®**  
**UPS 2nd Day Air®**

Visit **ups.com®** or call **1-800-PICK-UPS®** (1-800-742-5877) to schedule a pickup or find a drop off location near you.

### Domestic Shipments

- To qualify for the Letter rate, UPS Express Envelopes may only contain correspondence, urgent documents, and/or electronic media, and must weigh 8 oz. or less. UPS Express Envelopes containing items other than those listed or weighing more than 8 oz. will be billed by weight.

### International Shipments

- The UPS Express Envelope may be used only for documents of no commercial value. Certain countries consider electronic media as documents. Visit [ups.com/importexport](http://ups.com/importexport) to verify if your shipment is classified as a document.
- To qualify for the Letter rate, the UPS Express Envelope must weigh 8 oz. or less. UPS Express Envelopes weighing more than 8 oz. will be billed by weight.

**Note:** Express Envelopes are not recommended for shipments of electronic media containing sensitive personal information or breakable items. Do not send cash or cash equivalent.

Apply shipping documents on this side.

Do not use this envelope for:

- UPS Ground**
- UPS Standard**
- UPS 3 Day Select®**
- UPS Worldwide Expedited®**

## DICALITE MINERALS CORP

36994 Summit Lake Rd  
Burney, CA 96013

To  
BUREAU OF LAND MANAGEMENT  
MINE CLAIMS  
ONE NORTH CENTRAL AVE.  
Suite 800  
PHOENIX, AZ 85004-4427

RECEIVED  
BLM AZ STATE OFFICE  
2010 AUG 22 P 1:49  
PHOENIX, ARIZONA

 **UPS 2nd Day Air®** **2**



1Z 823 528 02 1005 630 0

TRACKING NUMBER

1/05 MW

100% Recycled fiber  
80% Post-Consumer

Serving you for more than 100 years  
United Parcel Service.



International Shipping Notice — Carriage hereunder may be subject to the rules relating to liability and other terms and/or conditions established by the Convention for the Unification of Certain Rules Relating to International Carriage by Air (the "Warsaw Convention") and/or the Convention on the Contract for the International Carriage of Goods by Road (the "CMR Convention"). These commodities, technology or software were exported from the U.S. in accordance with the Export Administration Regulations. Diversion contrary to U.S. law prohibited.

010195101 1/15 TG United Parcel Service

**United States Department of the Interior**  
**Bureau of Land Management**  
 DIV OF LANDS, MINRLS & ENERGY  
 ONE N CENTRAL AVE  
 PHOENIX, AZ 85004 -4427  
 Phone: 602-417-9200

Receipt

No: 4243879

<b>Transaction #:</b> 4359326	
<b>Date of Transaction:</b> 08/24/2018	
CUSTOMER:	
DICALITE MINERALS CORT 36994 SUMMIT LAKE RD BURNEY,CA 96013-9636 US	

LINE #	QTY	DESCRIPTION	REMARKS	UNIT PRICE	TOTAL
1	1.00	LOCATABLE MINERALS / MINING CLAIMS- NOT NEW-UNADJUD,ONE AUTH NO. ONLY / MINING CLAIM MONEY RECEIVED <b>CASES:</b> AMC104033/\$3255.00	MAINT 2019/21	- n/a -	3255.00
<b>TOTAL:</b>					<b>\$3,255.00</b>

PAYMENT INFORMATION					
1	AMOUNT:	3255.00	POSTMARKED:	N/A	
	TYPE:	CHECK	RECEIVED:	08/22/2018	
	CHECK NO:	00131045			
	NAME:	DICALITE MINERALS CORT 36994 SUMMIT LAKE RD BURNEY CA 96013-9636 US			

REMARKS

This receipt was generated by the automated BLM Collections and Billing System and is a paper representation of a portion of the official electronic record contained therein.



3

US Dept Interior  
BLM

MAINTENANCE FEE PAID  
AND INTENT TO HOLD  
LOAD MINING CLAIMS

300364

104033  
130722  
201588  
244339  
298908

Requested By Owner & Mail To:  
RRP Education Asset Holdings LLC  
c/o Dicalite Minerals  
36994 Summit Lake Rd.  
Burney, CA 96013

State: **ARIZONA**  
Mining District: **PIONEER**

County: **PINAL**  
Assessment Year **2018**

RECEIVED  
BLM AZ STATE OFFICE  
2017 AUG 30 A 10: 28  
PHOENIX, ARIZONA

CLAIM NAME	BLM SERIAL NO	AGRES IN CLAIM	PAY	LOC S	LOC T	LOC R	LOC M	ORIG LOC BK PG
LIT NO 4	AMC104033	20.66	\$155	30	1S	12E	GSR	1006, 958-959
LIT NO 5	AMC104034	20.66	\$155	30	1S	12E	GSR	1006, 960-961
LIT NO 11	AMC104035	20.66	\$155	19	1S	12E	GSR	1006, 962-963
LIT NO 19	AMC104036	20.66	\$155	19	1S	12E	GSR	1006, 964-965
LIT NO 8	AMC130722	20.66	\$155	19	1S	12E	GSR	1061, 642-643
LIT NO 18	AMC130723	20.66	\$155	19	1S	12E	GSR	1061, 640-641
LIT NO 9	AMC201588	20.66	\$155	30	1S	12E	GSR	1170, 191-192


Fee and Intent to Hold  
**\$1,085** Maintenance fee was paid (7 CLAIMS) Date **2017** Value **\$1,085**  
to the BLM in Lieu of annual assessment work for years **2018**.

All monuments, claim posts, and claim notices are clearly in place on the mining claim.


State of California, County of Shasta. Subscribed and sworn to (or affirmed) before me on this 26 day of July, 2017, by Rocky Torgimson, proved to me on the basis of satisfactory evidence to be the person(s) who appeared before me.

[Signature]  
Signature of Agent

[Signature]  
Notary Signature



# 3967700



US Dept Interior  
BLM

MAINTENANCE FEE PAID  
AND INTENT TO HOLD  
LOAD MINING CLAIMS

Requested By Owner & Mail To:  
RRP Education Asset Holdings LLC  
c/o Dicalite Minerals  
36994 Summit Lake Rd.  
Burney, CA 96013

State: **ARIZONA**  
Mining District: **PIONEER**

County: **PINAL**  
Assessment Year **2018**

RECEIVED  
BLM AZ STATE OFFICE  
2017 AUG 30 A 10:  
PHOENIX, ARIZONA

CLAIM NAME	BLM SERIAL NO	ACR ES IN CLAIM	PAY	LOC S	LOC T	LOC R	LOC M	ORIG LOC BK PG
LIT NO 10	AMC201589	20.66	\$155	30	1S	12E	GSR	1170, 193-194
LIT NO 3	AMC244339	20.66	\$155	19	1S	12E	GSR	1307, 933-934
LIT NO 15	AMC244340	20.66	\$155	29	1S	12E	GSR	1307, 937-938
LIT NO 16	AMC244341	20.66	\$155	29	1S	12E	GSR	1307, 937-938
LIT NO 1	AMC298908	20.66	\$155	19, 20	1S	12E	GSR	1624, 176
LIT NO 2	AMC298909	20.66	\$155	19, 20	1S	12E	GSR	1624, 179
LIT NO 6	AMC298910	20.66	\$155	30	1S	12E	GSR	1624, 185


Fee and Intent to Hold  
**\$1,085** Maintenance fee was paid (7 CLAIMS) Date **2017** Value **\$1,085**  
to the BLM in Lieu of annual assessment work for years **2018**.

All monuments, claim posts, and claim notices are clearly in place on the mining claim.

State of California, County of Shasta, Subscribed and sworn to (or affirmed) before me on this 26 day of July, 2017, by Rocky Torgrimson, proved to me on the basis of satisfactory evidence to be the person(s) who appeared before me.

Signature of Agent

Notary Signature





US Dept Interior  
BLM

MAINTENANCE FEE PAID  
AND INTENT TO HOLD  
LOAD MINING CLAIMS

Requested By Owner & Mail To:  
RRP Education Asset Holdings LLC  
c/o Dicalite Minerals  
36994 Summit Lake Rd.  
Burney, CA 96013

State: **ARIZONA**  
Mining District: **PIONEER**

County: **PINAL**  
Assessment Year **2018**


RECEIVED  
BLM AZ STATE OFFICE  
2017 AUG 30 A 10: 29  
PHOENIX, ARIZONA

CLAIM NAME	BLM SERIAL NO	ACRES IN CLAIM	PAY	LOC S	LOC T	LOC R	LOC M	ORIG LOC BK Pg
LIT NO 7A	AMC298911	20.66	\$155	19	1S	12E	GSR	1624, 187
LIT NO 7B	AMC298912	20.66	\$155	19	1S	12E	GSR	1624, 189
LIT NO 7C	AMC298913	20.66	\$155	19	1S	12E	GSR	1624, 191
LIT NO 13	AMC298914	20.66	\$155	30	1S	12E	GSR	1624, 181
LIT NO 21	AMC298915	20.66	\$155	19	1S	12E	GSR	1624, 183
LIT NO 12	AMC300364	20.66	\$155	30	1S	12E	GSR	1627, 145
LIT NO 20	AMC300365	20.66	\$155	30	1S	12E	GSR	1627, 147


Fee and Intent to Hold  
**\$1,085** Maintenance fee was paid (7 CLAIMS) Date **2017** Value **\$1,085**  
to the BLM in Lieu of annual assessment work for years **2018**.

All monuments, claim posts, and claim notices are clearly in place on the mining claim.

State of California, County of Shasta. Subscribed and sworn to (or affirmed) before me on this 26 day of July, 2017, by Rocky Torgimson, proved to me on the basis of satisfactory evidence to be the person(s) who appeared before me.

  
\_\_\_\_\_  
Signature of Agent

  
\_\_\_\_\_  
Notary Signature





Visit [ups.com](http://ups.com)® or call **1-800-PICK-UPS**® (1-800-742-5877) to schedule a pickup or find a drop off location near you.

**Domestic Shipments**

- To qualify for the Letter rate, UPS Express Envelopes may only contain correspondence, urgent documents, and/or electronic media, and must weigh 8 oz. or less. UPS Express Envelopes containing items other than those listed or weighing more than 8 oz. will be billed by weight.

**International Shipments**

- The UPS Express Envelope may be used only for documents of no commercial value. Certain countries consider electronic media as documents. Visit [ups.com/importexport](http://ups.com/importexport) to verify if your shipment is classified as a document.
- To qualify for the Letter rate, the UPS Express Envelope must weigh 8 oz. or less. UPS Express Envelopes weighing more than 8 oz. will be billed by weight.

**Note:** Express Envelopes are not recommended for shipments of electronic media containing sensitive personal information or breakable items. Do not send cash or cash equivalent.

Apply shipping documents on this side.

Do not use this envelope for:

**UPS Ground**  
**UPS Standard**  
**UPS 3 Day Select®**  
**UPS Worldwide Expedited®**

**DICALITE MINERALS CORP**

36994 Summit Lake Rd  
Burney, CA 96013

To

BUREAU OF LAND MANAGEMENT  
MINE CLAIMS  
ONE NORTH CENTRAL AVE.  
Suite 800  
PHOENIX, AZ 85004-4427



100% Recycled fiber  
80% Post-Consumer

Serving you for more than 100 years  
United Parcel Service.



International Shipping Notice — Carriage hereunder may be subject to the rules relating to liability and other terms and/or conditions established by the Convention for the Unification of Certain Rules Relating to International Carriage by Air (the "Warsaw Convention") and/or the Convention on the Contract for the International Carriage of Goods by Road (the "CMR Convention"). These commodities, technology or software were exported from the U.S. in accordance with the Export Administration Regulations. Diversion contrary to U.S. law prohibited.

010195101 1/15 TG United Parcel Service





1 N CENTRAL AVE  
PHOENIX AZ 85004  
P: BROWN S: ORANGE I:   
**1004 - 3495**  
1Z823528021005 5570  
T067KLF  
US 8501 RZPH1B2 AUG 29 06125108 2017  
NIP 17.03.03 ZP4608

# Express Envelope

RECEIVED  
BLM AZ STATE OFFICE  
2017 AUG 30 A 10:28  
PHOENIX, ARIZONA



**United States Department of the Interior**  
**Bureau of Land Management**  
 DIV OF LANDS, MINRLS & ENERGY  
 ONE N CENTRAL AVE  
 PHOENIX, AZ 85004 -4427  
 Phone: 602-417-9200

Receipt

No: 3967700

<b>Transaction #:</b> 4077597	
<b>Date of Transaction:</b> 08/31/2017	
CUSTOMER:	
DICALITE MINERALS CORT 36994 SUMMIT LAKE RD BURNEY,CA 96013-9636 US	

LINE #	QTY	DESCRIPTION	REMARKS	UNIT PRICE	TOTAL
1	1.00	LOCATABLE MINERALS / MINING CLAIMS- NOT NEW-UNADJUD,ONE AUTH NO. ONLY / MINING CLAIM MONEY RECEIVED CASES: AMC104033/\$3255.00		- n/a -	3255.00
<b>TOTAL:</b>					<b>\$3,255.00</b>

PAYMENT INFORMATION			
1	AMOUNT:	3255.00	POSTMARKED: N/A
	TYPE:	CHECK	RECEIVED: 08/30/2017
	CHECK NO:	00130505	
	NAME:	GREFCO MINERALS INC 36994 SUMMIT LAKE RD BURNEY CA 96013-9636 US	

REMARKS

This receipt was generated by the automated BLM Collections and Billing System and is a paper representation of a portion of the official electronic record contained therein.



104033  
 130722  
 201588  
 244339  
 298908  
 300364

RECEIVED  
 BLM AZ STATE OFFICE  
 2016 AUG 25 P 1:14  
 PHOENIX, ARIZONA

**NOTICE OF FEE PAID  
 AND INTENT TO HOLD**

Requested By:

Return To: Grefco Minerals  
 36994 Summit Lake Rd.  
 Burney, CA 96013

State Arizona County Pinal  
 Mining District Pioneer Assessment Year 2017

I, the undersigned state: that certain fees required by law, were paid for the benefit of the following contiguous mining claims in the mining assessment year ending at noon on September 1, 2016.

Name of Claim Amended	Location		Record	Acres	Sec.	T	R	M	Original Location	
	Bk	Pg							Bk	Pg
Lit No. 4	AMC		104033	20.66	30	1S	12E	GSR	1006	958-959
Lit No. 5	AMC		104034	20.66	30	1S	12E	GSR	1006	960-961
Lit No. 11	AMC		104035	20.66	19	1S	12E	GSR	1006	962-963
Lit No. 19	AMC		104036	20.66	19	1S	12E	GSR	1006	964-965
Lit No. 8	AMC		130722	20.66	19	1S	12E	GSR	1061	642-643
Lit No. 18	AMC		130723	20.66	19	1S	12E	GSR	1061	640-641
Lit No. 9	AMC		201588	20.66	30	1S	12E	GSR	1170	191-192
Lit No. 10	AMC		201589	20.66	30	1S	12E	GSR	1170	193-194
Lit No. 3	AMC		244339	20.66	19	1S	12E	GSR	1307	933-934
Lit No. 15	AMC		244340	20.66	20	1S	12E	GSR	1307	935-936
Lit No. 16	AMC		244341	20.66	29	1S	12E	GSR	1307	937-938

(11 Lode Mine Claims)

Fee and Intent to Hold \$1,705 Holding fee was paid to the BLM in Lieu of annual assessment work for years 2017.  
 Date 2016 Value \$ 1,705

The name of and the address of the person who paid the fee is: Grefco Minerals, 36994 Summit Lake Rd. Burney, CA 96013 ATTN: Rocky Torgrimson

The owner of the claim is: Grefco Minerals

All monuments, claim posts, and claim notices are clearly in place on the mining claim. State of California, County of Shasta. Subscribed and sworn to (or affirmed) before me on this 3rd day of August, 2016, by Rocky Torgrimson, proved to me on the basis of satisfactory evidence to be the person(s) who appeared before me.

[Signature]  
 Signature of Agent

[Signature]  
 Notary Signature



REGISTERED  
 AUG 29 2016  
 BY: Ram

RECEIPT # 3642513



**OFFICIAL RECORDS OF  
PINAL COUNTY RECORDER  
VIRGINIA ROSS**

When recorded mail to:

**Grefco Minerals  
36994 Summit Lake Rd  
Burney, CA 96013**

DATE/TIME: 08/09/2016 1207  
FEE: \$15.00  
PAGES: 2  
FEE NUMBER: 2016-052555



---

(The above space reserved for recording information)

**NOTICE OF FEE PAID  
AND INTENT TO HOLD**

---

**DOCUMENT TITLE**

**RECEIVED  
BLM AZ STATE OFFICE  
2016 AUG 25 P 1:14  
PHOENIX, ARIZONA**

**DO NOT DISCARD THIS PAGE. THIS COVER PAGE IS RECORDED AS PART  
OF YOUR DOCUMENT. THE CERTIFICATE OF RECORDATION WITH THE  
FEE NUMBER IN THE UPPER RIGHT CORNER IS THE PERMANENT  
REFERENCE NUMBER OF THIS DOCUMENT IN THE PINAL COUNTY  
RECORDER'S OFFICE.**

RECEIVED  
BLM AZ STATE OFFICE

2016/AUG 25 P 1: 15

PHOENIX, ARIZONA

NOTICE OF FEE PAID  
AND INTENT TO HOLD

Requested By:

Return To: Grefco Minerals  
36994 Summit Lake Rd.  
Burney, CA 96013

State Arizona County Pinal  
Mining District Pioneer Assessment Year 2017

I, the undersigned state: that certain fees required by law were paid for the benefit of the following contiguous mining claims in the mining assessment year ending at noon on September 1, 2016.


Name of Claim Amended	BLM Location Record		Acres	Sec.	T	R	M	Original Location	
	Bk	Pg						Bk	Pg
Lit No. 1	AMC	298908	20.66	19, 20	1S	12E	GSR	1624	176
Lit No. 2	AMC	298909	20.66	19, 20	1S	12E	GSR	1624	179
Lit No. 6	AMC	298910	20.66	30	1S	12E	GSR	1624	185
Lit No. 7A	AMC	298911	20.66	19	1S	12E	GSR	1624	187
Lit No. 7B	AMC	298912	20.66	19	1S	12E	GSR	1624	189
Lit No. 7C	AMC	298913	20.66	19	1S	12E	GSR	1624	191
Lit No. 13	AMC	298914	20.66	30	1S	12E	GSR	1624	181
Lit No. 21	AMC	298915	20.66	19	1S	12E	GSR	1624	183
Lit No. 12	AMC	300364	20.66	30	1S	12E	GSR	1627	145
Lit No. 20	AMC	300365	20.66	30	1S	12E	GSR	1627	147

(10 Lode Mine claims)


Fee and Intent to Hold	Date	Value
<u>\$1,550</u> Holding fee was paid to the BLM in Lieu of annual assessment work for years <u>2017</u> .	2016	\$1,550

The name of and the address of the person who paid the fee is: Grefco Minerals, 36994 Summit Lake Rd. Burney, CA 96013 ATTN: Rocky Torgrimson  
The owner of the claim is: Grefco Minerals

All monuments, claim posts, and claim notices are clearly in place on the mining claim. State of California, County of Shasta. Subscribed and sworn to (or affirmed) before me on this 3rd day of August, 2016, by Rocky Torgrimson, proved to me on the basis of satisfactory evidence to be the person(s) who appeared before me.

  
\_\_\_\_\_  
Signature of Agent

  
\_\_\_\_\_  
Notary Signature



RECEIPT # 3642513





OFFICIAL RECORDS OF  
PINAL COUNTY RECORDER  
VIRGINIA ROSS

When recorded mail to:

Grefco Minerals  
36994 Summit Lake Rd  
Burney, CA 96013

DATE/TIME: 08/09/2016 1207  
FEE: \$15.00  
PAGES: 2  
FEE NUMBER: 2016-052554



(The above space reserved for recording information)

NOTICE OF FEE PAID  
AND INTENT TO HOLD

DOCUMENT TITLE

RECEIVED  
BLM AZ STATE OFFICE  
2016 AUG 25 P 1:15  
PHOENIX, ARIZONA

DO NOT DISCARD THIS PAGE. THIS COVER PAGE IS RECORDED AS PART OF YOUR DOCUMENT. THE CERTIFICATE OF RECORDATION WITH THE FEE NUMBER IN THE UPPER RIGHT CORNER IS THE PERMANENT REFERENCE NUMBER OF THIS DOCUMENT IN THE PINAL COUNTY RECORDER'S OFFICE.

**Extremely Urgent**

This envelope is for use with the following services:

UPS Next Day Air®  
UPS Worldwide Express®  
UPS 2nd Day Air®

Visit [ups.com](http://ups.com)® or call 1-800-PICK-UPS® (1-800-742-5877) to schedule a pickup or find a drop off location near you.

**Domestic Shipments**

- To qualify for the Letter rate, UPS Express Envelopes may only contain correspondence, urgent documents, and/or electronic media, and must weigh 8 oz. or less. UPS Express Envelopes containing items other than those listed or weighing more than 8 oz. will be billed by weight.

**International Shipments**

- The UPS Express Envelope may be used only for documents of no commercial value. Certain countries consider electronic media as documents. Visit [ups.com/importexport](http://ups.com/importexport) to verify if your shipment is classified as a document.
- To qualify for the Letter rate, the UPS Express Envelope must weigh 8 oz. or less. UPS Express Envelopes weighing more than 8 oz. will be billed by weight.

**Note:** Express Envelopes are not recommended for shipments of electronic media containing sensitive personal information or breakable items. Do not send cash or cash equivalent.

Apply shipping documents on this side.

Do not use this envelope for:

UPS Ground  
UPS Standard  
UPS 3 Day Select®  
UPS Worldwide Expedited®

**DICALITE MINERALS CORP**  
36994 Summit Lake Rd  
Burney, CA 96013

To:

Bureau of Land Management  
One North Central Ave., Ste. 800  
Phoenix, AZ 85004-4427



100% Recycled fiber  
80% Post-Consumer

International Shipping Notice — Carriage hereunder may be subject to the rules relating to liability and other terms and/or conditions established by the Convention for the Unification of Certain Rules Relating to International Carriage by Air (the "Warsaw Convention") and/or the Convention on the Contract for the International Carriage of Goods by Road (the "CMR Convention"). These commodities, technology or software were exported from the U.S. in accordance with the Export Administration Regulations. Diversion contrary to U.S. law prohibited.

010195101 1/10 IP United Parcel Service, Louisville, KY

**United States Department of the Interior**  
**Bureau of Land Management**  
 DIV OF LANDS, MINRLS & ENERGY  
 ONE N CENTRAL AVE  
 PHOENIX, AZ 85004 -4427  
 Phone: 602-417-9200

Receipt

No: 3642513

<b>Transaction #:</b> 3746474	
<b>Date of Transaction:</b> 08/26/2016	
<b>CUSTOMER:</b>	
GREFCO MINERALS 36994 SUMMIT LAKE RD BURNEY, CA 96013-9636 US	

LINE #	QTY	DESCRIPTION	REMARKS	UNIT PRICE	TOTAL
1	1.00	LOCATABLE MINERALS / MINING CLAIMS- NOT NEW-UNADJUD, ONE AUTH NO. ONLY / MINING CLAIM MONEY RECEIVED CASES: AMC104033/\$3255.00	MAINT FEE 2017 - 21	- n/a -	3255.00
<b>TOTAL:</b>					<b>\$3,255.00</b>

PAYMENT INFORMATION			
1	AMOUNT:	3255.00	POSTMARKED: N/A
	TYPE:	CHECK	RECEIVED: 08/25/2016
	CHECK NO:	00130069	
	NAME:	GREFCO MINERAL INC 36994 SUMMIT LAKE RD BURNEY CA 96013-9636 US	

REMARKS

This receipt was generated by the automated BLM Collections and Billing System and is a paper representation of a portion of the official electronic record contained therein.

104033  
 130722  
 201588  
 244339  
 298908  
 300364

**NOTICE OF FEE PAID  
 AND INTENT TO HOLD**

Requested By:

Return To: Grefco Minerals  
 36994 Summit Lake Rd.  
 Burney, CA 96013

State Arizona County Pinal  
 Mining District Pioneer Assessment Year 2016

I, the undersigned state: that certain fees required by law, were paid for the benefit of the following contiguous mining claims in the mining assessment year ending at noon on September 1, 2015.

Name of Claim Amended	BLM Location Record		Acres	Sec.	T	R	M	Original Location	
	Bk	Pg						Bk	Pg
Lit No. 4	AMC	104033	20.66	30	1S	12E	GSR	1006	958-959
Lit No. 5	AMC	104034	20.66	30	1S	12E	GSR	1006	960-961
Lit No. 11	AMC	104035	20.66	19	1S	12E	GSR	1006	962-963
Lit No. 19	AMC	104036	20.66	19	1S	12E	GSR	1006	964-965
Lit No. 8	AMC	130722	20.66	19	1S	12E	GSR	1061	642-643
Lit No. 18	AMC	130723	20.66	19	1S	12E	GSR	1061	640-641
Lit No. 9	AMC	201588	20.66	30	1S	12E	GSR	1170	191-192
Lit No. 10	AMC	201589	20.66	30	1S	12E	GSR	1170	193-194
Lit No. 3	AMC	244339	20.66	19	1S	12E	GSR	1307	933-934
Lit No. 15	AMC	244340	20.66	20	1S	12E	GSR	1307	935-936
Lit No. 16	AMC	244341	20.66	29	1S	12E	GSR	1307	937-938

(11 Lode Mine Claims)

Fee and Intent to Hold  
**\$1,705** Holding fee was paid  
 to the BLM in Lieu of annual  
 assessment work for years  
**2016.**

Date  
**2015**

Value  
**\$ 1,705**


PHOENIX, ARIZONA  
 2015 AUG 18 P 3:07  
 BLM RECEIVED OFFICE



The name of and the address of the person who paid the fee is: Grefco Minerals, 36994 Summit Lake Rd. Burney, CA 96013 ATTN: Rocky Torgrimson

The owner of the claim is: **Grefco Minerals**

All monuments, claim posts, and claim notices are clearly in place on the mining claim.

State of California, County of Shasta. Subscribed and sworn to (or affirmed) before me on this 21 day of July, 2015, by Tanya Taylor, Notary Public, proved to me on the basis of satisfactory evidence to be the person(s) who appeared before me.

  
 \_\_\_\_\_  
 Signature of Agent

  
 Notary Signature  


RECEIPT # 3370718

*RAM*





**OFFICIAL RECORDS OF  
PINAL COUNTY RECORDER  
VIRGINIA ROSS**

When recorded mail to:

**GREFCO MINERALS, INC  
36994 SUMMIT LAKE RD  
BURNEY, CA 96013**

DATE/TIME: 07/30/2015 1311  
FEE: \$15.00  
PAGES: 2  
FEE NUMBER: 2015-049360



---

(The above space reserved for recording information)

**NOTICE OF FEE PAID  
AND INTENT TO HOLD**

---

**DOCUMENT TITLE**

**DO NOT DISCARD THIS PAGE. THIS COVER PAGE IS RECORDED AS PART  
OF YOUR DOCUMENT. THE CERTIFICATE OF RECORDATION WITH THE  
FEE NUMBER IN THE UPPER RIGHT CORNER IS THE PERMANENT  
REFERENCE NUMBER OF THIS DOCUMENT IN THE PINAL COUNTY  
RECORDER'S OFFICE.**

**RECEIVED  
BLM AUSTIN OFFICE  
2015 AUG 18 P 3:07  
PHOENIX, ARIZONA**

**NOTICE OF FEE PAID  
AND INTENT TO HOLD**

Requested By:

Return To: **Grefco Minerals**  
36994 Summit Lake Rd.  
Burney, CA 96013

State Arizona County Pinal  
Mining District Pioneer Assessment Year 2016

I, the undersigned state: that certain fees required by law were paid for the benefit of the following contiguous mining claims in the mining assessment year ending at noon on September 1, 2015.

Name of Claim Amended	BLM Location		BLM Record	Acres	Sec.	T	R	M	Original Location	
	Bk	Pg							Bk	Pg
Lit No. 1	AMC		298908	20.66	19, 20	1S	12E	GSR	1624	176
Lit No. 2	AMC		298909	20.66	19, 20	1S	12E	GSR	1624	179
Lit No. 6	AMC		298910	20.66	30	1S	12E	GSR	1624	185
Lit No. 7A	AMC		298911	20.66	19	1S	12E	GSR	1624	187
Lit No. 7B	AMC		298912	20.66	19	1S	12E	GSR	1624	189
Lit No. 7C	AMC		298913	20.66	19	1S	12E	GSR	1624	191
Lit No. 13	AMC		298914	20.66	30	1S	12E	GSR	1624	181
Lit No. 21	AMC		298915	20.66	19	1S	12E	GSR	1624	183
Lit No. 12	AMC		300364	20.66	30	1S	12E	GSR	1627	145
Lit No. 20	AMC		300365	20.66	30	1S	12E	GSR	1627	147

(10 Lode Mine claims)

Fee and Intent to Hold  
**\$1,550** Holding fee was paid  
to the BLM in Lieu of annual  
assessment work for years  
2016.

Date  
**2015**

Value  
**\$1,550**


RECEIVED  
BLM ARIZONA OFFICE  
2015 AUG 18 P 3:07  
PHOENIX ARIZONA

The name of and the address of the person who paid the fee is: Grefco Minerals, 36994 Summit Lake Rd. Burney, CA 96013 ATTN: Rocky Torgrimson  
The owner of the claim is: **Grefco Minerals**

All monuments, claim posts, and claim notices are clearly in place on the mining claim.  
State of California, County of Shasta. Subscribed and sworn to (or affirmed) before me on this 21 day of July, 2015, by Tanya Taylor, Notary Public proved to me on the basis of satisfactory evidence to be the person(s) who appeared before me.

Rocky Torgrimson  
Signature of Agent

Tanya Taylor  
Notary Signature



RECEIPT # 3370718



**OFFICIAL RECORDS OF  
PINAL COUNTY RECORDER  
VIRGINIA ROSS**

When recorded mail to:

**GREFCO MINERALS, INC  
36994 SUMMIT LAKE RD  
BURNEY, CA 96013**

DATE/TIME: 07/30/2015 1311  
FEE: \$15.00  
PAGES: 2  
FEE NUMBER: 2015-049359



---

(The above space reserved for recording information)

**NOTICE OF FEE PAID  
AND INTENT TO HOLD**

---

**DOCUMENT TITLE**

**DO NOT DISCARD THIS PAGE. THIS COVER PAGE IS RECORDED AS PART  
OF YOUR DOCUMENT. THE CERTIFICATE OF RECORDATION WITH THE  
FEE NUMBER IN THE UPPER RIGHT CORNER IS THE PERMANENT  
REFERENCE NUMBER OF THIS DOCUMENT IN THE PINAL COUNTY  
RECORDER'S OFFICE.**

**RECEIVED  
PLM A RECORDS OFFICE  
2015 AUG 18 P 3:07  
PHOENIX, ARIZONA**





August 13, 2015

Bureau of Land Management  
One North Central Ave., Ste. 800  
Phoenix, AZ 85004-4427

To Whom It May Concern:

Please change the mailing address for correspondence regarding the attached mining claims to:

Dicalite Minerals, Inc  
36994 Summit Lake Rd.  
Burney, CA 96013

Should you have any questions or comments, please contact me at 530-335-5451x102, or email [rtorgrimson@dicalite.com](mailto:rtorgrimson@dicalite.com)

Best regards,

Rocky Torgrimson  
Operations Manager

RECEIVED  
BLM ARIZONA OFFICE  
2015 AUG 18 P 3:07  
PHOENIX, ARIZONA

Dicalite Minerals Corp.  
36994 Summit Lake Road, Burney, CA 96013  
Ph (530) 335-5451 Fax (530) 335-5348

# NOTICE OF FEE PAID AND INTENT TO HOLD

Requested By:

Return To: Grefco Minerals  
36994 Summit Lake Rd.  
Burney, CA 96013

State Arizona County Pinal  
Mining District Pioneer Assessment Year 2016

I, the undersigned state: that certain fees required by law, were paid for the benefit of the following contiguous mining claims in the mining assessment year ending at noon on September 1, 2015.

Name of Claim Amended	BLM Location Record		Acres	Sec.	T	R	M	Original Location	
	Bk	Pg						Bk	Pg
Lit No. 4	AMC	104033 <sup>7</sup>	20.66	30	1S	12E	GSR	1006	958-959
Lit No. 5	AMC	104034	20.66	30	1S	12E	GSR	1006	960-961
Lit No. 11	AMC	104035	20.66	19	1S	12E	GSR	1006	962-963
Lit No. 19	AMC	104036 <sup>7</sup>	20.66	19	1S	12E	GSR	1006	964-965
Lit No. 8	AMC	130722 <sup>7</sup>	20.66	19	1S	12E	GSR	1061	642-643
Lit No. 18	AMC	130723 <sup>7</sup>	20.66	19	1S	12E	GSR	1061	640-641
Lit No. 9	AMC	201588 <sup>7</sup>	20.66	30	1S	12E	GSR	1170	191-192
Lit No. 10	AMC	201589 <sup>7</sup>	20.66	30	1S	12E	GSR	1170	193-194
Lit No. 3	AMC	244339 <sup>7</sup>	20.66	19	1S	12E	GSR	1307	933-934
Lit No. 15	AMC	244340	20.66	20	1S	12E	GSR	1307	935-936
Lit No. 16	AMC	244341 <sup>7</sup>	20.66	29	1S	12E	GSR	1307	937-938

(11 Lode Mine Claims)

Fee and Intent to Hold  
**\$1,705** Holding fee was paid  
to the BLM in Lieu of annual  
assessment work for years  
**2016.**

Date  
**2015**

Value  
**\$1,705**

PHOENIX, ARIZONA  
 2015 AUG 18 PM 3:07  
 BLM RECEIVED OFFICE


The name of and the address of the person who paid the fee is: Grefco Minerals, 36994 Summit Lake Rd. Burney, CA 96013 ATTN: Rocky Torgrimson

The owner of the claim is: **Grefco Minerals**

All monuments, claim posts, and claim notices are clearly in place on the mining claim. State of California, County of Shasta. Subscribed and sworn to (or affirmed) before me on this 21 day of July, 2015, by Tanya Taylor, Notary Public, proved to me on the basis of satisfactory evidence to be the person(s) who appeared before me.

Signature of Agent

*Tanya Taylor, Notary Public*  
Notary Signature





**OFFICIAL RECORDS OF  
PINAL COUNTY RECORDER  
VIRGINIA ROSS**

When recorded mail to:

**GREFCO MINERALS, INC  
36994 SUMMIT LAKE RD  
BURNEY, CA 96013**

DATE/TIME: 07/30/2015 1311  
FEE: \$15.00  
PAGES: 2  
FEE NUMBER: 2015-049360



---

(The above space reserved for recording information)

**NOTICE OF FEE PAID  
AND INTENT TO HOLD**

---

**DOCUMENT TITLE**

**DO NOT DISCARD THIS PAGE. THIS COVER PAGE IS RECORDED AS PART  
OF YOUR DOCUMENT. THE CERTIFICATE OF RECORDATION WITH THE  
FEE NUMBER IN THE UPPER RIGHT CORNER IS THE PERMANENT  
REFERENCE NUMBER OF THIS DOCUMENT IN THE PINAL COUNTY  
RECORDER'S OFFICE.**

**RECEIVED  
BLM AZ RECORDER OFFICE  
2015 AUG 18 P 3:07  
PHOENIX, ARIZONA**



# NOTICE OF FEE PAID AND INTENT TO HOLD

Requested By:

Return To: Grefco Minerals  
36994 Summit Lake Rd.  
Burney, CA 96013

State Arizona County Pinal  
Mining District Pioneer Assessment Year 2016

I, the undersigned state: that certain fees required by law were paid for the benefit of the following contiguous mining claims in the mining assessment year ending at noon on September 1, 2015.

Name of Claim Amended	BLM Location		BLM Record	Acres	Sec.	T	R	M	Original Location	
	Bk	Pg							Bk	Pg
Lit No. 1	AMC		298908	20.66	19, 20	1S	12E	GSR	1624	176
Lit No. 2	AMC		298909	20.66	19, 20	1S	12E	GSR	1624	179
Lit No. 6	AMC		298910	20.66	30	1S	12E	GSR	1624	185
Lit No. 7A	AMC		298911	20.66	19	1S	12E	GSR	1624	187
Lit No. 7B	AMC		298912	20.66	19	1S	12E	GSR	1624	189
Lit No. 7C	AMC		298913	20.66	19	1S	12E	GSR	1624	191
Lit No. 13	AMC		298914	20.66	30	1S	12E	GSR	1624	181
Lit No. 21	AMC		298915	20.66	19	1S	12E	GSR	1624	183
Lit No. 12	AMC		300364	20.66	30	1S	12E	GSR	1627	145
Lit No. 20	AMC		300365	20.66	30	1S	12E	GSR	1627	147

(10 Lode Mine claims)

Fee and Intent to Hold  
**\$1,550** Holding fee was paid  
to the BLM in Lieu of annual  
assessment work for years  
2016.

Date  
**2015**

Value  
**\$1,550**


RECEIVED  
BLM AT STATE OFFICE  
2015 AUG 18 P 07  
PHOENIX, ARIZONA

The name of and the address of the person who paid the fee is: Grefco Minerals, 36994 Summit Lake Rd. Burney, CA 96013 ATTN: Rocky Torgrimson  
The owner of the claim is: Grefco Minerals

All monuments, claim posts, and claim notices are clearly in place on the mining claim.  
State of California, County of Shasta. Subscribed and sworn to (or affirmed) before me on this 21 day of July, 2015, by Tanya Taylor, Notary Public proved to me on the basis of satisfactory evidence to be the person(s) who appeared before me.

Signature of Agent

Notary Signature



2



**OFFICIAL RECORDS OF  
PINAL COUNTY RECORDER  
VIRGINIA ROSS**

**When recorded mail to:**  
  
**GREFCO MINERALS, INC  
36994 SUMMIT LAKE RD  
BURNEY, CA 96013**

DATE/TIME: 07/30/2015 1311  
FEE: \$15.00  
PAGES: 2  
FEE NUMBER: 2015-049359



---

(The above space reserved for recording information)

**NOTICE OF FEE PAID  
AND INTENT TO HOLD**

---

**DOCUMENT TITLE**

**DO NOT DISCARD THIS PAGE. THIS COVER PAGE IS RECORDED AS PART  
OF YOUR DOCUMENT. THE CERTIFICATE OF RECORDATION WITH THE  
FEE NUMBER IN THE UPPER RIGHT CORNER IS THE PERMANENT  
REFERENCE NUMBER OF THIS DOCUMENT IN THE PINAL COUNTY  
RECORDER'S OFFICE.**

**RECEIVED  
BLM AZ RECORDER'S OFFICE  
2015 AUG 18 P 3:01  
PHOENIX, ARIZONA**

**United States Department of the Interior**  
**Bureau of Land Management**  
 LANDS/RECREATION & PLANNING  
 ONE N CENTRAL AVE  
 PHOENIX, AZ 85004 -2203  
 Phone: 602-417-9200

Receipt

No: 3370718


<b>Transaction #:</b> 3468879	
<b>Date of Transaction:</b> 08/19/2015	
<b>CUSTOMER:</b>	
DICALITE MINERALS CORT 36994 SUMMIT LAKE RD BURNEY, CA 96013-9636 US	

LINE #	QTY	DESCRIPTION	REMARKS	UNIT PRICE	TOTAL
1	1.00	LOCATABLE MINERALS / MINING CLAIMS-NOT NEW-UNADJUD, ONE AUTH NO. ONLY / MINING CLAIM MONEY RECEIVED CASES: AMC104033/\$3255.00	MAINT FEE PYMNT (21) 2016	- n/a -	3255.00
<b>TOTAL:</b>					<b>\$3,255.00</b>

PAYMENT INFORMATION			
1	AMOUNT:	3255.00	POSTMARKED: 08/14/2015
	TYPE:	CHECK	RECEIVED: 08/18/2015
	CHECK NO:	00129514	
	NAME:	GREFCO MINERALS INC 36994 SUMMIT LAKE RD BURNEY CA 96013-9636 US	

<b>REMARKS</b>

This receipt was generated by the automated BLM Collections and Billing System and is a paper representation of a portion of the official electronic record contained therein.

  
 RAM



Dicalite Minerals Corp.  
36994 Summit Lake Rd.  
Burney, CA 96013  
Attn: Rocky Torgerson


RECEIVED  
BLM AZ STATE OFFICE

2015 AUG 18 P 3:06

PHOENIX, ARIZONA

RETURN RECEIPT  
REQUESTED

BUREAU OF LAND MANAGEMENT  
MINE CLAIMS  
ONE NORTH CENTRAL AVE.  
Suite 800  
PHOENIX, AZ 85004-4427



7015 0640 0007 1662 0168



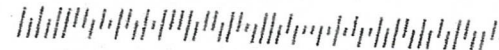
1000



85004

U.S. POSTAGE  
PAID  
BURNLEY, CA  
96013  
AUG 14, 2015  
AMOUNT

\$7.45  
00056454-09







Amc 104033  
130722  
201588  
244339

Amc 298908  
Amc 300364

NOTICE OF FEE PAID AND INTENT TO HOLD

DATE/TIME: 07/31/2014 1043  
FEE: \$15.00  
PAGES: 1  
FEE NUMBER: 2014-044213



Requested By:

Return To: Grefco Minerals  
36994 Summit Lake Rd.  
Burney, CA 96013

State Arizona County Pinal  
Mining District Pioneer Assessment Year 2015


I, the undersigned state: that certain fees required by law, were paid for the benefit of the following contiguous mining claims in the mining assessment year ending at noon on September 1, 2014.

Name of Claim Amended	Location		BLM Record	Acres	Sec.	T	R	M	Original Location	
	Bk	Pg							Bk	Pg
Lit No. 4	AMC	104033	20	30	1S	12E	GSR	1006	958-959	
Lit No. 5	AMC	104034	20	30	1S	12E	GSR	1006	960-961	
Lit No. 11	AMC	104035	20	19	1S	12E	GSR	1006	962-963	
Lit No. 19	AMC	104036	20	19	1S	12E	GSR	1006	964-965	
Lit No. 8	AMC	130722	20	19	1S	12E	GSR	1061	642-643	
Lit No. 18	AMC	130723	20	19	1S	12E	GSR	1061	640-641	
Lit No. 9	AMC	201588	20	30	1S	12E	GSR	1170	191-192	
Lit No. 10	AMC	201589	20	30	1S	12E	GSR	1170	193-194	
Lit No. 3	AMC	244339	20	19	1S	12E	GSR	1307	933-934	
Lit No. 15	AMC	244340	20	20	1S	12E	GSR	1307	935-936	
Lit No. 16	AMC	244341	20	29	1S	12E	GSR	1307	937-938	

(11 Claims)

\$1705

Fee and Intent to Hold  
~~\$1,755~~ Holding fee was paid to the BLM in Lieu of annual assessment work for years 2015.



Date 2014

Value \$ 1,755 (Fee Increase)  
1705

The name of and the address of the person who paid the fee is: Grefco Minerals, 36994 Summit Lake Rd. Burney, CA 96013 ATTN: Rocky Torgrimson

The owner of the claim is: Grefco Minerals

All monuments, claim posts, and claim notices are clearly in place on the mining claim.


State of California, County of Shasta. Subscribed and sworn to (or affirmed) before me on this 25th day of July, 2014, by Brooke Taylor, proved to me on the basis of satisfactory evidence to be the person(s) who appeared before me.

[Signature]  
Signature of Agent

[Signature]  
Notary Signature

NO. OF CLAIMS 11  
AMOUNT \$1705.00  
RECEIPT NO. 3119219  
INIT. AT

PHOENIX, ARIZONA  
2014 AUG 29 P 1:12  
RECEIVED  
BLM AZ STATE OFFICE



\*\* BLM-ASO \*\*



DATE/TIME: 07/31/2014 1043  
FEE: \$15.00  
PAGES: 1  
FEE NUMBER: 2014-044212

NOTICE OF FEE PAID  
AND INTENT TO HOLD

Requested By:

*Amc 298908  
Amc 300364*

Return To: Grefco Minerals  
36994 Summit Lake Rd.  
Burney, CA 96013

State Arizona County Pinal  
Mining District Pioneer Assessment Year 2015

I, the undersigned state: that certain fees required by law were paid for the benefit of the following contiguous mining claims in the mining assessment year ending at noon on September 1, 2014.

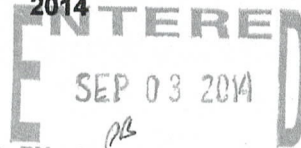
Name of Claim Amended	BLM		BLM					Original Location	
	Location Bk	Record Pg	Acres	Sec.	T	R	M	Bk	Pg
Lit No. 1	AMC	298908	20	19, 20	1S	12E	GSR	1624	176
Lit No. 2	AMC	298909	20	19, 20	1S	12E	GSR	1624	179
Lit No. 6	AMC	298910	20	30	1S	12E	GSR	1624	185
Lit No. 7A	AMC	298911	20	19	1S	12E	GSR	1624	187
Lit No. 7B	AMC	298912	20	19	1S	12E	GSR	1624	189
Lit No. 7C	AMC	298913	20	19	1S	12E	GSR	1624	191
Lit No. 13	AMC	298914	20	30	1S	12E	GSR	1624	181
Lit No. 21	AMC	298915	20	19	1S	12E	GSR	1624	183
Lit No. 12	AMC	300364	20	30	1S	12E	GSR	1627	145
Lit No. 20	AMC	300365	20	30	1S	12E	GSR	1627	147

(10 mine claims)

Fee and Intent to Hold  
**\$1,550** Holding fee was paid to the BLM in Lieu of annual assessment work for years **2015**.

Date  
2014

Value  
**\$1,550 (Fee Increase)**



The name of and the address of the person who paid the fee is: Grefco Minerals, 36994 Summit Lake Rd. Burney, CA 96013 ATTN: Rocky Torgrimson

The owner of the claim is: Grefco Minerals

All monuments, claim posts, and claim notices are clearly in place on the mining claim.


State of California, County of Shasta, Subscribed and sworn to (or affirmed) before me on this 20th day of July, 2014, by Brooke Taylor, proved to me on the basis of satisfactory evidence to be the person(s) who appeared before me.

[Signature]  
Signature of Agent

[Signature]  
Notary Signature

PHOENIX, ARIZONA

2014 AUG 29 P 1:13



RECEIVED BLM AZ STATE OFFICE

NO. OF CLAIMS 10  
AMOUNT \$1550.00  
RECEIPT NO. 3119219  
INIT. CA-AA

\*\* BLM-ASO\*\*







**United States Department of the Interior**  
**Bureau of Land Management**  
 LANDS/RECREATION & PLANNING  
 ONE N CENTRAL AVE  
 PHOENIX, AZ 85004 -2203  
 Phone: 602-417-9200

Receipt

No: 3119219

Transaction #: 3211024		<b>ENTERED INTO COMPUTER</b>
Date of Transaction: 09/02/2014		
CUSTOMER:		SEP - 3 2014 <i>RS</i>
GREFCO MINERALS 36994 SUMMIT LAKE RD BURNEY, CA 96013-9636 US		

LINE #	QTY	DESCRIPTION	REMARKS	UNIT PRICE	TOTAL
1	1.00	LOCATABLE MINERALS / MINING CLAIMS-NOT NEW-UNADJUD, ONE AUTH NO. ONLY / MINING CLAIM MONEY RECEIVED CASES: AMC104033/\$3255.00	MAINT FEE PYMNT (21) 2015 / NOI (21) 2014	- n/a -	3255.00
<b>TOTAL:</b>					<b>\$3,255.00</b>

PAYMENT INFORMATION					
1	AMOUNT:	3255.00	POSTMARKED:	08/26/2014	
	TYPE:	CHECK	RECEIVED:	08/29/2014	
	CHECK NO:	128971			
	NAME:	GREFCO MINERALS INC 36994 SUMMIT LAKE RD BURNEY CA 96013-9636 US			

REMARKS

This receipt was generated by the automated BLM Collections and Billing System and is a paper representation of a portion of the official electronic record contained therein.

AMC 300364  
 AMC 104033  
 AMC 130722  
 AMC 201588  
 AMC 244339  
 AMC 298908

**NOTICE OF FEE PAID  
 AND INTENT TO HOLD**

Requested By:

Return To: Grefco Minerals  
 36994 Summit Lake Rd.  
 Burney, CA 96013

State Arizona County Pinal  
 Mining District Pioneer Assessment Year 2014

I, the undersigned state: that certain fees required by law, were paid for the benefit of the following contiguous mining claims in the mining assessment year ending at noon on September 1, 2013.

Name of Claim Amended	Location		Record	Acres	Sec.	T	R	M	Original Location	
	Bk	Pg							Bk	Pg
Lit No. 4	AMC	104033	20	30	1S	12E	GSR	1006	958-959	
Lit No. 5	AMC	104034	20	30	1S	12E	GSR	1006	960-961	
Lit No. 11	AMC	104035	20	19	1S	12E	GSR	1006	962-963	
Lit No. 19	AMC	104036	20	19	1S	12E	GSR	1006	964-965	
Lit No. 8	AMC	130722	20	19	1S	12E	GSR	1061	642-643	
Lit No. 18	AMC	130723	20	19	1S	12E	GSR	1061	640-641	
Lit No. 9	AMC	201588	20	30	1S	12E	GSR	1170	191-192	
Lit No. 10	AMC	201589	20	30	1S	12E	GSR	1170	193-194	
Lit No. 3	AMC	244339	20	19	1S	12E	GSR	1307	933-934	
Lit No. 15	AMC	244340	20	20	1S	12E	GSR	1307	935-936	
Lit No. 16	AMC	244341	20	29	1S	12E	GSR	1307	937-938	

(11 Claims)

Fee and Intent to Hold  
**\$1,540** Holding fee was paid  
 to the BLM in Lieu of annual  
 assessment work for years  
2014.

Date  
**2013**

Value  
**\$ 1,540**

The name of and the address of the person who paid the fee is: Grefco Minerals, 36994 Summit Lake Rd. Burney, CA 96013 ATTN: Rocky Torgrimson

The owner of the claim is: Grefco Minerals

All monuments, claim posts, and claim notices are clearly in place on the mining claim.

State of California, County of Shasta. Subscribed and sworn to (or affirmed) before me on this 30<sup>th</sup> day of JULY, 2013, by Kurt D. Ronquist, proved to me on the basis of satisfactory evidence to be the person(s) who appeared before me.

[Signature]  
 Signature of Agent

[Signature]  
 Notary Signature



RECEIVED  
 BLM AZ STATE OFFICE  
 2013 AUG 29 P 3: 16  
 PHOENIX, ARIZONA



**NOTICE OF FEE PAID  
AND INTENT TO HOLD**

Requested By:

Return To: Grefco Minerals  
36994 Summit Lake Rd.  
Burney, CA 96013

State Arizona County Pinal  
Mining District Pioneer Assessment Year 2014

I, the undersigned state: that certain fees required by law were paid for the benefit of the following contiguous mining claims in the mining assessment year ending at noon on September 1, 2013.

Name of Claim Amended	BLM							Original	
	Location	Record	Acres	Sec.	T	R	M	Bk	Pg
Lit No. 1	AMC	298908	20	19, 20	1S	12E	GSR	1624	176
Lit No. 2	AMC	298909	20	19, 20	1S	12E	GSR	1624	179
Lit No. 6	AMC	298910	20	30	1S	12E	GSR	1624	185
Lit No. 7A	AMC	298911	20	19	1S	12E	GSR	1624	187
Lit No. 7B	AMC	298912	20	19	1S	12E	GSR	1624	189
Lit No. 7C	AMC	298913	20	19	1S	12E	GSR	1624	191
Lit No. 13	AMC	298914	20	30	1S	12E	GSR	1624	181
Lit No. 21	AMC	298915	20	19	1S	12E	GSR	1624	183
Lit No. 12	AMC	300364	20	30	1S	12E	GSR	1627	145
Lit No. 20	AMC	300365	20	30	1S	12E	GSR	1627	147

(10 mine claims)

Fee and Intent to Hold  
\$1,400 Holding fee was paid  
to the BLM in Lieu of annual  
assessment work for years  
2014.

Date  
**2013**

Value  
**\$1,400**

The name of and the address of the person who paid the fee is: Grefco Minerals, 36994 Summit Lake Rd. Burney, CA 96013 ATTN: Rocky Torgrimson

The owner of the claim is: Grefco Minerals

All monuments, claim posts, and claim notices are clearly in place on the mining claim.  
State of California, County of Shasta. Subscribed and sworn to (or affirmed) before me on this 30<sup>th</sup> day of JULY, 2013, by Kurt D. Ronquist, proved to me on the basis of satisfactory evidence to be the person(s) who appeared before me.

Signature of Agent

Notary Signature



RECEIVED  
MAY STATE OFFICE  
2013 AUG 20 3:16  
PHOENIX ARIZONA

**United States Department of the Interior**  
**Bureau of Land Management**  
 LANDS/RECREATION & PLANNING  
 ONE N CENTRAL AVE  
 PHOENIX, AZ 85004 -2203  
 Phone: 602-417-9200

Receipt

No: 2869644

<b>Transaction #:</b> 2955609	
<b>Date of Transaction:</b> 08/29/2013	
<b>CUSTOMER:</b>	
GREFCO MINERALS 36994 SUMMIT LAKE RD BURNEY, CA 96013-9636 US	

LINE #	QTY	DESCRIPTION	REMARKS	UNIT PRICE	TOTAL
1	1.00	LOCATABLE MINERALS / MINING CLAIMS- NOT NEW-UNADJUD, ONE AUTH NO. ONLY / MINING CLAIM MONEY RECEIVED <b>CASES: AMC104033/\$2940.00</b>	2014 MAINT (21)	- n/a -	2940.00
<b>TOTAL:</b>					<b>\$2,940.00</b>

PAYMENT INFORMATION					
1	AMOUNT:	2940.00	POSTMARKED:	08/26/2013	
	TYPE:	CHECK	RECEIVED:	08/29/2013	
	CHECK NO:	128420			
	NAME:	GREFCO MINERALS INC 36994 SUMMIT LAKE RD BURNEY CA 96013-9636 US			

REMARKS

This receipt was generated by the automated BLM Collections and Billing System and is a paper representation of a portion of the official electronic record contained therein.

# NOTICE OF FEE PAID AND INTENT TO HOLD

Requested By:

Return To: Grefco Minerals  
36994 Summit Lake Rd.  
Burney, CA 96013

State Arizona County Pinal  
Mining District Pioneer Assessment Year 2013

I, the undersigned state: that certain fees required by law, were paid for the benefit of the following contiguous mining claims in the mining assessment year ending at noon on September 1, 2012.

Name of Claim Amended	BLM Location Record		Sec.	T	R	M	Original Location	
	Bk	Pg					Bk	Pg
Lit No. 4	AMC	104033	30	1S	12E	GSR	1006	958-959
Lit No. 5	AMC	104034	30	1S	12E	GSR	1006	960-961
Lit No. 11	AMC	104035	19	1S	12E	GSR	1006	962-963
Lit No. 19	AMC	104036	19	1S	12E	GSR	1006	964-965
Lit No. 8	AMC	130722	19	1S	12E	GSR	1061	642-643
Lit No. 18	AMC	130723	19	1S	12E	GSR	1061	640-641
Lit No. 9	AMC	201588	30	1S	12E	GSR	1170	191-192
Lit No. 10	AMC	201589	30	1S	12E	GSR	1170	193-194
Lit No. 3	AMC	244339	19	1S	12E	GSR	1307	933-934
Lit No. 15	AMC	244340	20	1S	12E	GSR	1307	935-936
Lit No. 16	AMC	244341	29	1S	12E	GSR	1307	937-938

(11 Claims)

Fee and Intent to Hold  
**\$1,540** Holding fee was paid  
to the BLM in Lieu of annual  
assessment work for years  
2013.


Date  
**2012**

Value  
**\$ 1,540**

The name of and the address of the person who paid the fee is: Grefco Minerals, 36994 Summit Lake Rd. Burney, CA 96013 ATTN: Rocky Torgrimson

The owner of the claim is: Grefco Minerals

All monuments, claim posts, and claim notices are clearly in place on the mining claim.  
State of California, County of Shasta. Subscribed and sworn to (or affirmed) before me on this 31 day of July, 2012, by Kurt D Ronquist, proved to me on the basis of satisfactory evidence to be the person(s) who appeared before me.

  
Signature of Agent



KDR  
Notary Signature  
RECEIVED  
AUG 20 10:35  
BLM BURNLEY DISTRICT



AMC 104035  
 AMC 130722  
 AMC 201588  
 AMC 244339  
 AMC 298908  
 AMC 300364

**NOTICE OF FEE PAID  
 AND INTENT TO HOLD**

Requested By:

Return To: Grefco Minerals  
 36994 Summit Lake Rd.  
 Burney, CA 96013

State Arizona County Pinal  
 Mining District Pioneer Assessment Year 2013

I, the undersigned state: that certain fees required by law were paid for the benefit of the following contiguous mining claims in the mining assessment year ending at noon on September 1, 2012.

Name of Claim Amended	BLM		Sec.	T	R	M	Original	
	Location	Record					Location	Pg
	Bk	Pg					Bk	Pg
Lit No. 1	AMC	298908	19, 20	1S	12E	GSR	1624	176
Lit No. 2	AMC	298909	19, 20	1S	12E	GSR	1624	179
Lit No. 6	AMC	298910	30	1S	12E	GSR	1624	185
Lit No. 7A	AMC	298911	19	1S	12E	GSR	1624	187
Lit No. 7B	AMC	298912	19	1S	12E	GSR	1624	189
Lit No. 7C	AMC	298913	19	1S	12E	GSR	1624	191
Lit No. 13	AMC	298914	30	1S	12E	GSR	1624	181
Lit No. 21	AMC	298915	19	1S	12E	GSR	1624	183
Lit No. 12	AMC	300364	30	1S	12E	GSR	1627	145
Lit No. 20	AMC	300365	30	1S	12E	GSR	1627	147

(10 mine claims)

Fee and Intent to Hold  
\$1,400 Holding fee was paid  
 to the BLM in Lieu of annual  
 assessment work for years  
2013.

Date  
 2012

Value  
 \$1,400

The name of and the address of the person who paid the fee is: Grefco Minerals, 36994 Summit Lake Rd. Burney, CA 96013 ATTN: Rocky Torgrimson


The owner of the claim is: Grefco Minerals

All monuments, claim posts, and claim notices are clearly in place on the mining claim.

State of California, County of Shasta. Subscribed and sworn to (or affirmed) before me on this 31 day of July, 2012, by Kurt D Ronquist, proved to me on the basis of satisfactory evidence to be the person(s) who appeared before me.

[Signature]  
 Signature of Agent

[Signature]  
 Notary Signature



RECEIVED  
 CLM  
 STATE OFFICE  
 2012 AUG 20 A 10:36  
 PINAL, ARIZONA

8/24/2012 TS  
**ENTERED INTO COMPUTER**

NO. OF CLAIMS 21  
 AMOUNT \$2940.00  
 RECEIPT NO. 21035513  
 INIT. [Signature]

\*\* BLM-ASO \*\*

Receipt

**United States Department of the Interior**  
**Bureau of Land Management**  
 LANDS/RECREATION & PLANNING  
 ONE N CENTRAL AVE  
 PHOENIX, AZ 85004 -2203  
 Phone: 602-417-9200

Receipt

No: 2635513

Transaction #: 2716085  
 Date of Transaction: 08/21/2012

CUSTOMER:

GREFCO MINERALS  
 36994 SUMMIT LAKE RD  
 BURNEY, CA 96013-9636 US

LINE #	QTY	DESCRIPTION	REMARKS	UNIT PRICE	TOTAL
1	1.00	LOCATABLE MINERALS / MINING CLAIMS-NOT NEW-UNADJUD, ONE AUTH NO. ONLY / MINING CLAIM MONEY RECEIVED CASES: AMC298908/\$2940.00	MAINT FEE PYMNT (21) 2013	- n/a -	2940.00
<b>TOTAL:</b>					<b>\$2,940.00</b>

PAYMENT INFORMATION

1	AMOUNT:	2940.00	POSTMARKED:	N/A
	TYPE:	CHECK	RECEIVED:	08/20/2012
	CHECK NO:	127990		
	NAME:	GREFCO MINERALS 36994 SUMMIT LAKE RD BURNEY CA 96013-9636 US		

REMARKS

This receipt was generated by the automated BLM Collections and Billing System and is a paper representation of a portion of the official electronic record contained therein.

AMC 300364  
 AMC 104033  
 AMC 130722  
 AMC 201588  
 AMC 244339  
 AMC 298908

NOTICE OF FEE PAID  
 AND INTENT TO HOLD

Requested By:

Return To: Grefco Minerals  
 36994 Summit Lake Rd.  
 Burney, CA 96013

State Arizona County Pinal  
 Mining District Pioneer Assessment Year 2012

I, the undersigned state: that certain fees required by law, were paid for the benefit of the following contiguous mining claims in the mining assessment year ending at noon on September 1, 2011.

Name of Claim Amended	BLM						Original	
	Location	Record	Sec.	T	R	M	Bk	Pg
	Bk	Pg						
Lit No. 4	AMC	104033	30	1S	12E	GSR	1006	958-959
Lit No. 5	AMC	104034	30	1S	12E	GSR	1006	960-961
Lit No. 11	AMC	104035	19	1S	12E	GSR	1006	962-963
Lit No. 19	AMC	104036	19	1S	12E	GSR	1006	964-965
Lit No. 8	AMC	130722	19	1S	12E	GSR	1061	642-643
Lit No. 18	AMC	130723	19	1S	12E	GSR	1061	640-641
Lit No. 9	AMC	201588	30	1S	12E	GSR	1170	191-192
Lit No. 10	AMC	201589	30	1S	12E	GSR	1170	193-194
Lit No. 3	AMC	244339	19	1S	12E	GSR	1307	933-934
Lit No. 15	AMC	244340	20	1S	12E	GSR	1307	935-936
Lit No. 16	AMC	244341	29	1S	12E	GSR	1307	937-938

(11 mine claims)

Fee and Intent to Hold Date Value  
**\$1,540** Holding fee was paid 2011 **\$1,540**  
 to the BLM in Lieu of annual  
 assessment work for years  
2012.

The name of and the address of the person who paid the fee is: Grefco Minerals, 36994 Summit Lake Rd. Burney, CA 96013 ATTN: Rocky Torgrimson

The owner of the claim is: **Grefco Minerals**


All monuments, claim posts, and claim notices are clearly in place on the mining claim.

State of California, County of Shasta. Subscribed and sworn to (or affirmed) before me on this 8th day of July, 2011, by Kurt D. Ronquist, proved to me on the basis of satisfactory evidence to be the person(s) who appeared before me.

[Signature]  
 Signature of Agent

[Signature]  
 Notary Signature

AUG 25 2011  
 cm



RECEIVED  
 BLM AZ STATE OFFICE  
 2011 AUG 17 A 8:06  
 PINAL COUNTY ARIZONA  
 NO. OF CLAIMS 11  
 AMOUNT 2440.00  
 RECEIPT NO. 240114  
 .INIT. [Signature]  
 \*\*BLM-ASO\*\*



# NOTICE OF FEE PAID AND INTENT TO HOLD

Requested By:

Return To: Grefco Minerals  
36994 Summit Lake Rd.  
Burney, CA 96013

State Arizona County Pinal  
Mining District Pioneer Assessment Year 2012

I, the undersigned state: that certain fees required by law were paid for the benefit of the following contiguous mining claims in the mining assessment year ending at noon on September 1, 2011.

Name of Claim Amended	BLM		Original					
	Location	Record	Sec.	T	R	M	Location	Pg
	Bk	Pg					Bk	
Lit No. 1	AMC	298908	19, 20	1S	12E	GSR	1624	176
Lit No. 2	AMC	298909	19, 20	1S	12E	GSR	1624	179
Lit No. 6	AMC	298910	30	1S	12E	GSR	1624	185
Lit No. 7A	AMC	298911	19	1S	12E	GSR	1624	187
Lit No. 7B	AMC	298912	19	1S	12E	GSR	1624	189
Lit No. 7C	AMC	298913	19	1S	12E	GSR	1624	191
Lit No. 13	AMC	298914	30	1S	12E	GSR	1624	181
Lit No. 21	AMC	✓ 298915	19	1S	12E	GSR	1624	183
Lit No. 12	AMC	300364	30	1S	12E	GSR	1627	145
Lit No. 20	AMC	✓ 300365	30	1S	12E	GSR	1627	147

(10 mine claims)

Fee and Intent to Hold  
**\$1,400** Holding fee was paid  
to the BLM in Lieu of annual  
assessment work for years  
**2012.**

Date  
**2011**

Value  
**\$1,400**

The name of and the address of the person who paid the fee is: Grefco Minerals, 36994 Summit Lake Rd. Burney, CA 96013 ATTN: Rocky Torgrimson


The owner of the claim is: Grefco Minerals

All monuments, claim posts, and claim notices are clearly in place on the mining claim.

State of California, County of Shasta. Subscribed and sworn to (or affirmed) before me on this 8<sup>th</sup> day of July, 2011, by Kurt D Ronquist, proved to me on the basis of satisfactory evidence to be the person(s) who appeared before me.

Signature of Agent

Notary Signature



GENIX, ARIZONA

2011 AUG 17 A 8:06

RECEIVED  
BLM AZ STATE OFFICE

2

When recorded return to:  
GREFCO MINERALS  
36994 SUMMIT LAKE RD  
BURNEY CA 96013



**OFFICIAL RECORDS OF  
PINAL COUNTY RECORDER  
LAURA DEAN-LYTLE**

DATE/TIME: 07/20/2011 1200  
FEE: \$17.00  
PAGES: 2  
FEE NUMBER: 2011-059935



**NOTICE OF FEE PAID & INTENT TO HOLD**

(The above space reserved for recording information)

**DOCUMENT TITLE**

RECEIVED  
BLM AZ STATE OFFICE  
2011 AUG 17 A 8:06  
PHOENIX, ARIZONA

DO NOT DISCARD THIS PAGE. THIS COVER PAGE IS RECORDED AS PART OF YOUR DOCUMENT. THE CERTIFICATE OF RECORDATION WITH THE FEE NUMBER IN THE UPPER RIGHT CORNER IS THE PERMANENT REFERENCE NUMBER OF THIS DOCUMENT IN THE PINAL COUNTY RECORDER'S OFFICE.

2

When recorded return to:  
GREFCO MINERALS  
36994 SUMMIT LAKE RD  
BURNEY CA 96013



OFFICIAL RECORDS OF  
PINAL COUNTY RECORDER  
LAURA DEAN-LYTTLE

DATE/TIME: 07/20/2011 1200  
FEE: \$17.00  
PAGES: 2  
FEE NUMBER: 2011-059936



**NOTICE OF FEE PAID & INTENT TO HOLD**

(The above space reserved for recording information)

**DOCUMENT TITLE**


RECEIVED  
BLM AZ STATE OFFICE  
2011 AUG 17 A 8:06  
PHOENIX, ARIZONA

DO NOT DISCARD THIS PAGE. THIS COVER PAGE IS RECORDED AS PART OF YOUR DOCUMENT. THE CERTIFICATE OF RECORDATION WITH THE FEE NUMBER IN THE UPPER RIGHT CORNER IS THE PERMANENT REFERENCE NUMBER OF THIS DOCUMENT IN THE PINAL COUNTY RECORDER'S OFFICE.



Dicalite Minerals Corp.  
36994 Summit Lake Rd.  
Burney, CA 96013  
Attn: Rocky Torgrimson

**CERTIFIED MAIL™**



7004 1350 0002 9169 6191



U.S. POSTAGE  
PAID  
BURNEY, CA  
96013  
AUG 11, 11  
AMOUNT

**\$6.23**  
00056454-06

1000 85004

Phoenix MPA 850

SAT 13 AUG 2011 AM

ARIZONA

**BUREAU OF LAND MANAGEMENT  
ONE NORTH CENTRAL AVE.  
Suite 800  
PHOENIX, AZ 85004-4427**



**United States Department of the Interior**  
**Bureau of Land Management**  
 LANDS/RECREATION & PLANNING  
 ONE N CENTRAL AVE  
 PHOENIX, AZ 85004 -2203  
 Phone: 602-417-9200

Receipt

No: 2407114

<b>Transaction #:</b> 2482390	
<b>Date of Transaction:</b> 08/17/2011	
CUSTOMER:	
GREFCO MINERALS 36994 SUMMIT LAKE RD BURNEY,CA 96013-9636 US	

LINE #	QTY	DESCRIPTION	REMARKS	UNIT PRICE	TOTAL
1	1.00	LOCATABLE MINERALS / MINING CLAIMS-NOT NEW-UNADJUD,ONE AUTH NO. ONLY / MINING CLAIM MONEY RECEIVED CASES: AMC104033/\$2940.00	MAINT-21	- n/a -	2940.00
<b>TOTAL:</b>					<b>\$2,940.00</b>

PAYMENT INFORMATION					
1	AMOUNT:	2940.00	POSTMARKED:	08/11/2011	
	TYPE:	CHECK	RECEIVED:	08/17/2011	
	CHECK NO:	127439			
	NAME:	GREFCO MINERALS INC 36994 SUMMIT LAKE RD BURNEY CA 96013-9636 US			

REMARKS

This receipt was generated by the automated BLM Collections and Billing System and is a paper representation of a portion of the official electronic record contained therein.

Receipt 2193776

AMC 104033  
AMC 130722  
AMC 201588  
AMC 244339  
AMC 298908  
AMC 300364



**Rocky Torgrimson**  
**Operations Manager**

Dicalite - Grefco - Dicaperl - Noble

Dicalite Mineral Corp.  
36994 Summit Lake Road  
Burney, CA 96013

Phone: (530) 335-5451 ext. 102  
Fax: (530) 335-5348  
rtorgrimson@dicalite-dicaperl.com

[www.grefco.com](http://www.grefco.com)



# NOTICE OF FEE PAID AND INTENT TO HOLD

Requested By:

Return To: Grefco Minerals  
36994 Summit Lake Rd.  
Burney, CA 96013

State Arizona County Pinal  
Mining District Pioneer Assessment Year 2011

I, the undersigned state: that certain fees required by law, were paid for the benefit of the following contiguous mining claims in the mining assessment year ending at noon on September 1, 2010.

Name of Claim	Amended		BLM	Record			Original	
	Bk	Pg		Sec.	T	R	M	Bk
Lit No. 4	AMC	104033	30	1S	12E	GSR	1006	958-959
Lit No. 5	AMC	104034	30	1S	12E	GSR	1006	960-961
Lit No. 11	AMC	104035	19	1S	12E	GSR	1006	962-963
Lit No. 19	AMC	104036	19	1S	12E	GSR	1006	964-965
Lit No. 8	AMC	130722	19	1S	12E	GSR	1061	642-643
Lit No. 18	AMC	130723	19	1S	12E	GSR	1061	640-641
Lit No. 9	AMC	201588	30	1S	12E	GSR	1170	191-192
Lit No. 10	AMC	201589	30	1S	12E	GSR	1170	193-194
Lit No. 3	AMC	244339	19	1S	12E	GSR	1307	933-934
Lit No. 15	AMC	244340	20	1S	12E	GSR	1307	935-936
Lit No. 16	AMC	244341	29	1S	12E	GSR	1307	937-938
Lit No. 1	AMC	298908	19, 20	1S	12E	GSR	1624	176
Lit No. 2	AMC	298909	19, 20	1S	12E	GSR	1624	179
Lit No. 6	AMC	298910	30	1S	12E	GSR	1624	185
Lit No. 7A	AMC	298911	19	1S	12E	GSR	1624	187
Lit No. 7B	AMC	298912	19	1S	12E	GSR	1624	189
Lit No. 7C	AMC	298913	19	1S	12E	GSR	1624	191

Fee and Intent to Hold  
**\$2,380** Holding fee was paid  
to the BLM in Lieu of annual  
assessment work for years  
**2011.**

17

Date  
2010


Value  
\$ 2,380

The name of and the address of the person who paid the fee is: Grefco Minerals, 36994 Summit Lake Rd. Burney, CA 96013 ATTN: Rocky Torggrimson

The owner of the claim is: Grefco Minerals

All monuments, claim posts, and claim notices are clearly in place on the mining claim.

State of California, County of Shasta. Subscribed and sworn to (or affirmed) before me on this 29 day of July, 2010, by Rocky Torggrimson, proved to me on the basis of satisfactory evidence to be the person(s) who appeared before me.

  
\_\_\_\_\_  
Signature of Agent



  
\_\_\_\_\_  
Notary Signature

RECEIVED  
 MINERAL RIGHTS OFFICE  
 PHOENIX, ARIZONA  
 2010 AUG 18 A 10:24

NO. OF CLAIMS (17 + 21)  
 AMOUNT \$2940.00 / 21 claims  
 RECEIPT NO. \_\_\_\_\_  
 INIT. RC

**NOTICE OF FEE PAID  
AND INTENT TO HOLD**

Requested By:

Return To: Grefco Minerals  
36994 Summit Lake Rd.  
Burney, CA 96013

State Arizona County Pinal  
Mining District Pioneer Assessment Year 2011

I, the undersigned state: that certain fees required by law were paid for the benefit of the following contiguous mining claims in the mining assessment year ending at noon on September 1, 2010.

Name of Claim Amended	BLM Location Record		Sec.	T	R	M	Original Location	
	Bk	Pg					Bk	Pg
Lit No. 13	AMC	298914	30	1S	12E	GSR	1624	181
Lit No. 21	AMC	298915	19	1S	12E	GSR	1624	183
Lit No. 12	AMC	300364	30	1S	12E	GSR	1627	145
Lit No. 20	AMC	300365	30	1S	12E	GSR	1627	147

Fee and Intent to Hold  
\$ 560 Holding fee was paid  
to the BLM in Lieu of annual  
assessment work for years  
2011.

4


Date  
2010


Value  
\$ 560

The name of and the address of the person who paid the fee is: Grefco Minerals, 36994 Summit Lake Rd. Burney, CA 96013 ATTN: Rocky Torgrimson

The owner of the claim is: Grefco Minerals

All monuments, claim posts, and claim notices are clearly in place on the mining claim.  
State of California, County of Shasta. Subscribed and sworn to (or affirmed) before me on this 29 day of July, 2010, by Rocky Torgrimson, proved to me on the basis of satisfactory evidence to be the person(s) who appeared before me.

  
\_\_\_\_\_  
Signature of Agent



K.D. Ronquist  
\_\_\_\_\_  
Notary Signature

RECEIVED  
 MINERAL STATE OFFICE  
 2010 AUG 18 A 10:23  
 PINEBLUFF, ARIZONA

NO. OF CLAIMS 4 of 21  
 Total AMOUNT \$ 2140.00 see pg. 1  
 RECEIPT NO. 2193776  
 INIT. RTG

**United States Department of the Interior  
Bureau of Land Management  
LANDS/RECREATION & PLANNING  
ONE N CENTRAL AVE  
PHOENIX, AZ 85004 -2203  
Phone:**

Receipt

No: 2193776

<b>Transaction #:</b> 2263586	
<b>Date of Transaction:</b> 08/18/2010	
<b>CUSTOMER:</b>	GREFCO MINERALS 36994 SUMMIT LAKE RD ✓ BURNEY, CA 96013-9636 US

LINE #	QTY	DESCRIPTION	REMARKS	UNIT PRICE	TOTAL
1	1.00	LOCATABLE MINERALS / MINING CLAIMS- NOT NEW-UNADJUD, ONE AUTH NO. ONLY / MINING CLAIM MONEY RECEIVED ✓ CASES: AMC104033/\$2940.00	2011 MAINT (21)	- n/a -	2940.00
<b>TOTAL:</b>					<b>\$2,940.00</b>

PAYMENT INFORMATION			
1	AMOUNT:	2940.00	POSTMARKED: N/A
	TYPE:	CHECK	RECEIVED: 08/18/2010
	CHECK NO:	126981	
	NAME:	GREFCO MINERALS 36994 SUMMIT LAKE RD BURNEY CA 96013-9636 US	

REMARKS

This receipt was generated by the automated BLM Collections and Billing System and is a paper representation of a portion of the official electronic record contained therein.



AMC 104033  
 130722  
 201588  
 244339  
 289908  
 300364

**NOTICE OF FEE PAID  
 AND INTENT TO HOLD**

Requested By:

Return To: Grefco Minerals  
 36994 Summit Lake Rd.  
 Burney, CA 96013

State Arizona County Pinal  
 Mining District Pioneer Assessment Year 2010

I, the undersigned state: that certain fees required by law, were paid for the benefit of the following contiguous mining claims in the mining assessment year ending at noon on September 1, 2009.

Name of Claim	Amended		BLM	Location	Sec.	T	R	M	Original Location	
	Bk	Pg							Bk	Pg
Lit No. 4	AMC	104033		30	1S	12E	GSR	1006	958-959	
Lit No. 5	AMC	104034		30	1S	12E	GSR	1006	960-961	
Lit No. 11	AMC	104035		19	1S	12E	GSR	1006	962-963	
Lit No. 19	AMC	104036		19	1S	12E	GSR	1006	964-965	
Lit No. 8	AMC	130722		19	1S	12E	GSR	1061	642-643	
Lit No. 18	AMC	130723		19	1S	12E	GSR	1061	640-641	
Lit No. 9	AMC	201588		30	1S	12E	GSR	1170	191-192	
Lit No. 10	AMC	201589		30	1S	12E	GSR	1170	193-194	
Lit No. 3	AMC	244339		19	1S	12E	GSR	1307	933-934	
Lit No. 15	AMC	244340		20	1S	12E	GSR	1307	935-936	
Lit No. 16	AMC	244341		29	1S	12E	GSR	1307	937-938	
Lit No. 1	AMC	298908		19, 20	1S	12E	GSR	1624	176	
Lit No. 2	AMC	298909		19, 20	1S	12E	GSR	1624	179	
Lit No. 6	AMC	298910		30	1S	12E	GSR	1624	185	
Lit No. 7A	AMC	298911		19	1S	12E	GSR	1624	187	
Lit No. 7B	AMC	298912		19	1S	12E	GSR	1624	189	
Lit No. 7C	AMC	298913		19	1S	12E	GSR	1624	191	

Fee and Intent to Hold  
**\$2,380** Holding fee was paid  
 to the BLM in Lieu of annual  
 assessment work for years  
2010.

Date  
 2009

Value  
 \$ 2,380.

RECEIVED  
 BLM AZ STATE OFFICE  
 2009 AUG 25 A  
 10 21  
 PIONEER, ARIZONA

The name of and the address of the person who paid the fee is: Grefco Minerals, 36994 Summit Lake Rd. Burney, CA 96013 ATTN: Rocky Torgrimson

The owner of the claim is: Grefco Minerals

All monuments, claim posts, and claim notices are clearly in place on the mining claim. State of California, County of Shasta. Subscribed and sworn to (or affirmed) before me on this 13<sup>th</sup> day of August, 2009, by Rocky Torgrimson, proved to me on the basis of satisfactory evidence to be the person(s) who appeared before me.

[Signature]  
 Signature of Agent



[Signature]  
 Notary Signature



**NOTICE OF FEE PAID  
AND INTENT TO HOLD**

Requested By:

Return To: Grefco Minerals  
36994 Summit Lake Rd.  
Burney, CA 96013

State Arizona County Pinal  
Mining District Pioneer Assessment Year 2010

I, the undersigned state: that certain fees required by law were paid for the benefit of the following contiguous mining claims in the mining assessment year ending at noon on September 1, 2009.

Name of Claim Amended	BLM Location Record		Sec.	T	R	M	Original Location	
	Bk	Pg					Bk	Pg
✓ Lit No. 13	AMC	298914	30	1S	12E	GSR	1624	181
✓ Lit No. 21	AMC	298915	19	1S	12E	GSR	1624	183
✓ Lit No. 12	AMC	300364	30	1S	12E	GSR	1627	145
✓ Lit No. 20	AMC	300365	30	1S	12E	GSR	1627	147

Fee and Intent to Hold  
\$ 560 Holding fee was paid  
to the BLM in Lieu of annual  
assessment work for years  
2010.


Date  
2009

Value  
\$ 560


The name of and the address of the person who paid the fee is: Grefco Minerals, 36994 Summit Lake Rd. Burney, CA 96013 ATTN: Rocky Torgrimson  
The owner of the claim is: Grefco Minerals

All monuments, claim posts, and claim notices are clearly in place on the mining claim.

State of California, County of Shasta. Subscribed and sworn to (or affirmed) before me on this 13<sup>th</sup> day of August, 2009, by Rocky Torgrimson, proved to me on the basis of satisfactory evidence to be the person(s) who appeared before me.

  
\_\_\_\_\_  
Signature of Agent

  
\_\_\_\_\_  
Notary Signature



RECEIVED  
BLM AREA OFFICE  
2009 AUG 25 A 8:21  
PUEBLO, ARIZONA

**United States Department of the Interior**  
**Bureau of Land Management**  
 BUSINESS & SUPPORT SVCS DIV  
 ONE N CENTRAL AVE SUITE 800  
 PHOENIX, AZ 85004 -4427  
 Phone: (602) 417-9200

Receipt

No: 1986472

<b>Transaction #:</b> 2050631	
<b>Date of Transaction:</b> 08/25/2009	
<b>CUSTOMER:</b>	GREFCO MINERALS 36994 SUMMIT LAKE RD BURNEY, CA 96013-9636 US

LINE #	QTY	DESCRIPTION	REMARKS	UNIT PRICE	TOTAL
1	2.00	LOCATABLE MINERALS / MINING CLAIMS-NOT NEW-UNADJUD, ONE AUTH NO. ONLY / MINING CLAIM MONEY RECEIVED CASES: AMC104033/\$2380.00, AMC298914/\$560.00	MAINT 2010	- n/a -	2940.00
<b>TOTAL:</b>					<b>\$2,940.00</b>

PAYMENT INFORMATION					
1	AMOUNT:	2940.00	POSTMARKED:	08/20/2009	
	TYPE:	CHECK	RECEIVED:	08/25/2009	
	CHECK NO:	126657			
	NAME:	GREFCO MINERALS INC 36994 SUMMIT LAKE RD BURNEY CA 96013-9636 US			

REMARKS

This receipt was generated by the automated BLM Collections and Billing System and is a paper representation of a portion of the official electronic record contained therein.

AMC 104033  
 130722  
 201588  
 244339  
 298908  
 300364

**NOTICE OF FEE PAID  
 AND INTENT TO HOLD**

Requested By:

Return To: Grefco Minerals  
 36994 Summit Lake Rd.  
 Burney, CA 96013

State Arizona County Pinal  
 Mining District Pioneer Assessment Year 2009

I, the undersigned state: that certain fees required by law were paid for the benefit of the following contiguous mining claims in the mining assessment year ending at noon on September 1, 2008

Name of Claim	Amended		BLM	Original			Location	
	Bk	Pg		Sec.	T	R	M	Bk
Lit No. 4	AMC	104033	30	1S	12E	GSR	1006	958-959
Lit No. 5	AMC	104034	30	1S	12E	GSR	1006	960-961
Lit No. 11	AMC	104035	19	1S	12E	GSR	1006	962-963
Lit No. 19	AMC	104036	19	1S	12E	GSR	1006	964-965
Lit No. 8	AMC	130722	19	1S	12E	GSR	1061	642-643
Lit No. 18	AMC	130723	19	1S	12E	GSR	1061	640-641
Lit No. 9	AMC	201588	30	1S	12E	GSR	1170	191-192
Lit No. 10	AMC	201589	30	1S	12E	GSR	1170	193-194
Lit No. 3	AMC	244339	19	1S	12E	GSR	1307	933-934
Lit No. 15	AMC	244340	20	1S	12E	GSR	1307	935-936
Lit No. 16	AMC	244341	29	1S	12E	GSR	1307	937-938
Lit No. 1	AMC	298908	19, 20	1S	12E	GSR	1624	176
Lit No. 2	AMC	298909	19, 20	1S	12E	GSR	1624	179
Lit No. 6	AMC	298910	30	1S	12E	GSR	1624	185
Lit No. 7A	AMC	298911	19	1S	12E	GSR	1624	187
Lit No. 7B	AMC	298912	19	1S	12E	GSR	1624	189
Lit No. 7C	AMC	298913	19	1S	12E	GSR	1624	191

Fee and Intent to Hold  
\$2,125 Holding fee was paid  
 to the BLM in Lieu of annual  
 assessment work for years  
2009.


Date  
 2008


Value  
 \$ 2,125

The name of and the address of the person who paid the fee is: Grefco Minerals, 36994 Summit Lake Rd. Burney, CA 96013 ATTN: Rocky Torgrimson

The owner of the claim is: Grefco Minerals

All monuments, claim posts, and claim notices are clearly in place on the mining claim subscribed and sworn to me, the 5<sup>th</sup> day of AUGUST, 2008

  
 Signature of Agent

  
 GINA L. CANTU  
 COMM. #1721105  
 NOTARY PUBLIC - CALIFORNIA  
 SHASTA COUNTY  
 COMM. EXPIRES JAN. 27, 2011

**ENTERED INTO COMPUTER**  
 SEP 13 2008

PB



**NOTICE OF FEE PAID  
AND INTENT TO HOLD**

Requested By:

Return To: Grefco Minerals  
36994 Summit Lake Rd.  
Burney, CA 96013

State Arizona County Pinal  
Mining District Pioneer Assessment Year 2009

I, the undersigned state: that certain fees required by law were paid for the benefit of the following contiguous mining claims in the mining assessment year ending at noon on September 1, 2008.

Name of Claim Amended	BLM Location Record		Sec.	T	R	M	Original Location	
	Bk	Pg					Bk	Pg
Lit No. 13	AMC	298914	30	1S	12E	GSR	1624	181
Lit No. 21	AMC	298915	19	1S	12E	GSR	1624	183
Lit No. 12	AMC	300364	30	1S	12E	GSR	1627	145
Lit No. 20	AMC	300365	30	1S	12E	GSR	1627	147

Fee and Intent to Hold  
\$ 500 Holding fee was paid  
to the BLM in Lieu of annual  
assessment work for years  
2009.


Date  
2007

Value  
\$ 500


The name of and the address of the person who paid the fee is: Grefco Minerals, 36994 Summit Lake Rd. Burney, CA 96013 ATTN: Rocky Torgrimson

The owner of the claim is: Grefco Minerals

All monuments, claim posts, and claim notices are clearly in place on the mining claim subscribed and sworn to me, the 5<sup>th</sup> day of AUGUST, 2008.



Signature of Agent



2008 AUG 20 A 3:20  
PINAL COUNTY, ARIZONA

**United States Department of the Interior**  
**Bureau of Land Management**  
 BUSINESS & SUPPORT SVCS DIV  
 ONE N CENTRAL AVE SUITE 800  
 PHOENIX, AZ 85004 -4427  
 Phone: (602) 417-9200

Receipt

No: 1773868

Transaction #: 1831604		<b>ENTERED INTO COMPUTER</b>
Date of Transaction: 08/28/2008		
CUSTOMER:	GREFCO MINERALS 36994 SUMMIT LAKE RD BURNEY, CA 96013	SEP 13 2008 <i>PB</i>

LINE #	QTY	DESCRIPTION	REMARKS	UNIT PRICE	TOTAL
1	1.00	LOCATABLE MINERALS / MINING CLAIMS-NOT NEW-UNADJUD, ONE AUTH NO. ONLY / MINING CLAIM MONEY RECEIVED (455) CASES: AMC104033/\$2625.00	MAINT 2009 <i>21 ct</i>	- n/a -	2625.00
<b>TOTAL:</b>					<b>\$2,625.00</b>

PAYMENT INFORMATION			
1	AMOUNT:	\$2,625.00	POSTMARKED: 8/25/08 0:00
	TYPE:	CHECK	RECEIVED: 08/28/2008
	CHECK NO:	126288	
	NAME:	GREFCO MINERALS INC. 36994 SUMMIT LAKE RD BURNEY CA 96013	

REMARKS

This receipt was generated by the automated BLM Collections and Billing System and is a paper representation of a portion of the official electronic record contained therein.

<i>Amc #s</i>	<i>Lead #s</i>
104033-36	104033
130722-23	130722
201588-89	201588
244339-41	244339
298908-915	298908
300364-365	300364

AMC 104033  
 130722  
 201588  
 244339  
 298908  
 300364

**NOTICE OF FEE PAID  
 AND INTENT TO HOLD**

Requested By:

Return To: Grefco Minerals  
 36994 Summit Lake Rd.  
 Burney, CA 96013

State Arizona County Pinal  
 Mining District Pioneer Assessment Year 2008

I, the undersigned state: that certain fees required by law were paid for the benefit of the following contiguous mining claims in the mining assessment year ending at noon on September 1, 2007

Name of Claim Amended	BLM							Original Location	
	Location Bk	Record Pg	Sec.	T	R	M	Bk	Pg	
Lit No. 4	AMC	104033	30	1S	12E	GSR	1006	958-959	
Lit No. 5	AMC	104034	30	1S	12E	GSR	1006	960-961	
Lit No. 11	AMC	104035	19	1S	12E	GSR	1006	962-963	
Lit No. 19	AMC	104036	19	1S	12E	GSR	1006	964-965	
Lit No. 8	AMC	130722	19	1S	12E	GSR	1061	642-643	
Lit No. 18	AMC	130723	19	1S	12E	GSR	1061	640-641	
Lit No. 9	AMC	201588	30	1S	12E	GSR	1170	191-192	
Lit No. 10	AMC	201589	30	1S	12E	GSR	1170	193-194	
Lit No. 3	AMC	244339	19	1S	12E	GSR	1307	933-934	
Lit No. 15	AMC	244340	20	1S	12E	GSR	1307	935-936	
Lit No. 16	AMC	244341	29	1S	12E	GSR	1307	937-938	
Lit No. 1	AMC	298908	19, 20	1S	12E	GSR	1624	176	
Lit No. 2	AMC	298909	19, 20	1S	12E	GSR	1624	179	
Lit No. 6	AMC	298910	30	1S	12E	GSR	1624	185	
Lit No. 7A	AMC	298911	19	1S	12E	GSR	1624	187	
Lit No. 7B	AMC	298912	19	1S	12E	GSR	1624	189	
Lit No. 7C	AMC	298913	19	1S	12E	GSR	1624	191	

LEAD #  
 MC/104033  
 130722  
 201588  
 244339  
 298908

Fee and Intent to Hold Date Value  
 \$2,125 Holding fee was paid 2007 \$ 2,125  
 to the BLM in Lieu of annual  
 assessment work for years  
 2008.

The name of and the address of the person who paid the fee is: Grefco Minerals, 36994 Summit Lake Rd. Burney, CA 96013 ATTN: Rocky Torgrimson

The owner of the claim is: Grefco Minerals

All monuments, claim posts, and claim notices are clearly in place on the mining claim subscribed and sworn to me, the 20<sup>th</sup> day of JUN 2007, 2007

*Rocky Torgrimson*

Signature of Agent

2007 AUG 30 A 7:58

BLM STATE OFFICE

# NOTICE OF FEE PAID AND INTENT TO HOLD

Requested By:

Return To: Grefco Minerals  
36994 Summit Lake Rd.  
Burney, CA 96013

State Arizona County Pinal  
Mining District Pioneer Assessment Year 2008

I, the undersigned state: that certain fees required by law were paid for the benefit of the following contiguous mining claims in the mining assessment year ending at noon on September 1, 2007.

Name of Claim Amended	BLM		Sec.	T	R	M	Original	
	Location	Record					Bk	Pg
Lit No. 13	AMC	298914	30	1S	12E	GSR	1624	181
Lit No. 21	AMC	298915	19	1S	12E	GSR	1624	183
Lit No. 12	AMC	300364	30	1S	12E	GSR	1627	145
<sup>300364</sup> Lit No. 20	AMC	300365	30	1S	12E	GSR	1627	147

Fee and Intent to Hold  
\$ 500 Holding fee was paid  
to the BLM in Lieu of annual  
assessment work for years  
2008.

Date  
2007

Value  
\$ 500

The name of and the address of the person who paid the fee is: Grefco Minerals, 36994 Summit Lake Rd. Burney, CA 96013 ATTN: Rocky Torgrimson

The owner of the claim is: Grefco Minerals

All monuments, claim posts, and claim notices are clearly in place on the mining claim subscribed and sworn to me, the 20<sup>th</sup> day of JULY, 2007.



Signature of Agent

PHOENIX, ARIZONA  
2007 AUG 30 A 7:58  
BLM AZ STATE OFFICE  
RECEIVED



**Message:**

21 ROWS RETRIEVED

**CBS Export Results Report**

Include Resolved Records

*Record Status*

- Error Records (E/M/I)
- Accepted Records (A/W)
- "On Hold" Records (H)
- All Records (for s/n or receipt nr)
- Exported, No Results From CBS
- New (not yet exported)

*Search Criteria Responsible Ar*

Enter export Date (mm/dd/yyyy) ALL  
Serial Number match (optional)  
Receipt Nr (optional) 1557613  
Export Nr (exclusive)  
LR2000 User (defaults to login) ALL

- User (U,X)
- Programme
- All (U,P,X)

Query

Reset

User

	Resend?	Export Nr	A/D	Serial Nr	Mult	Code	\$ Amount	Remarks	Receipt Nr	LR2000 User	#Msg
1	<input type="checkbox"/>	1517091	A	AMC104033		582	125.00	2008	1557613	P5BROWN	

United States Department of the Interior  
 Bureau of Land Management  
 BUSINESS & SUPPORT SVCS DIV  
 ONE N CENTRAL AVE SUITE 800  
 PHOENIX, AZ 85004 -4427  
 Phone: (602) 417-9200

Receipt

No: 1557613

Transaction #: 1609248		<b>ENTERED INTO COMPUTER</b>
Date of Transaction: 08/30/2007		
CUSTOMER:	GREFCO MINERALS 36994 SUMMIT LAKE RD BURNEY, CA 96013	SEP 13 2007 <i>PB</i> + <u>verified</u>

LINE #	QTY	DESCRIPTION	REMARKS	UNIT PRICE	TOTAL
1	1.00	LOCATABLE MINERALS / MINING CLAIMS-NOT NEW-UNADJUD, ONE AUTH NO. ONLY / MINING CLAIM MONEY RECEIVED (455) CASES: AMC104033/\$2625.00	MAINT 2008 (21)	- n/a -	2625.00
<b>TOTAL:</b>					<b>\$2,625.00</b>

PAYMENT INFORMATION					
1	AMOUNT:	\$2,625.00	POSTMARKED:	8/27/07 0:00	
	TYPE:	CHECK	RECEIVED:	08/30/2007	
	CHECK NO:	40766			
	NAME:	DICAPERL MINERALS CORP 225 CITY AVE. STE.14 BALA CYNWYD PA 19004			

REMARKS

This receipt was generated by the automated BLM Collections and Billing System and is a paper representation of a portion of the official electronic record contained therein.

NOTICE OF FEE PAID  
AND INTENT TO HOLD

AMC 104033  
AMC 130722  
AMC 201588  
AMC 244339  
AMC 298908  
AMC 300364

Requested By:

Return To: Grefco Minerals  
36994 Summit Lake Rd.  
Burney, CA 96013

State Arizona County Pinal  
Mining District Pioneer Assessment Year 2007

I, the undersigned state: that certain fees required by law were paid for the benefit of the following contiguous mining claims in the mining assessment year ending at noon on September 1, 2006

Name of Claim Amended	BLM		Original				Location	
	Location Bk	Record Pg	Sec.	T	R	M	Bk	Pg
Lit No. 4	AMC	104033	30	1S	12E	GSR	1006	958-959
Lit No. 5	AMC	104034	30	1S	12E	GSR	1006	960-961
Lit No. 11	AMC	104035	19	1S	12E	GSR	1006	962-963
Lit No. 19	AMC	104036	19	1S	12E	GSR	1006	964-965
Lit No. 8	AMC	130722	19	1S	12E	GSR	1061	642-643
Lit No. 18	AMC	130723	19	1S	12E	GSR	1061	640-641
Lit No. 9	AMC	201588	30	1S	12E	GSR	1170	191-192
Lit No. 10	AMC	201589	30	1S	12E	GSR	1170	193-194
Lit No. 3	AMC	244339	19	1S	12E	GSR	1307	933-934
Lit No. 15	AMC	244340	20	1S	12E	GSR	1307	935-936
Lit No. 16	AMC	244341	29	1S	12E	GSR	1307	937-938
Lit No. 1	AMC	298908	19, 20	1S	12E	GSR	1624	176
Lit No. 2	AMC	298909	19, 20	1S	12E	GSR	1624	179
Lit No. 6	AMC	298910	30	1S	12E	GSR	1624	185
Lit No. 7A	AMC	298911	19	1S	12E	GSR	1624	187
Lit No. 7B	AMC	298912	19	1S	12E	GSR	1624	189
Lit No. 7C	AMC	298913	19	1S	12E	GSR	1624	191

Fee and Intent to Hold  
\$2,125 Holding fee was paid  
to the BLM in Lieu of annual  
assessment work for years  
2007

Date  
2006


Value  
\$2,125

RECEIVED  
BLM ARIZONA STATE OFFICE  
2006 AUG 29 A 10:20

The name of and the address of the person who paid the fee is: Grefco Minerals, 36994 Summit Lake Rd. Burney, CA 96013 ATTN: Rocky Torgrimson

The owner of the claim is Grefco Minerals

All monuments, claim posts, and claim notices are clearly in place on the mining claim subscribed and sworn to me, the 14<sup>th</sup> day of July, 2006

  
\_\_\_\_\_  
Signature of Agent

RE 9/6/06

ENTERED IN COMPUTER



**JURAT WITH AFFIANT STATEMENT**

State of California }  
 County of Shasta } SS.

See Attached Document (Notary to cross out lines 1-8 below)  
 See Statement Below (Lines 1-7 to be completed only by document signer[s], *not* Notary)


\_\_\_\_\_  
 Signature of Document Signer No. 1

\_\_\_\_\_  
 Signature of Document Signer No. 2 (if any)

RECEIVED  
 BLM STATE OFFICE  
 2009 AUG 29 A 10:20  
 I RECEIVED MINILUNA

Subscribed and sworn to (or affirmed) before me this 14<sup>th</sup> day of July,  
Date Month

2009, by  
Year  
 (1) Rocky Torgrimsen  
Name of Signer(s)  
 (2) \_\_\_\_\_  
Name of Signer(s)



Place Notary Seal Above

Lori Winningham  
 Signature of Notary Public

**OPTIONAL**

*Though the information below is not required by law, it may prove valuable to persons relying on the document and could prevent fraudulent removal and reattachment of this form to another document*

**Further Description of Any Attached Document**

Title or Type of Document: Notice of Fee Paid and Intent to Hold  
 Document Date: 7/14/09 Number of Pages: 1

Signer(s) Other Than Named Above: \_\_\_\_\_

RIGHT THUMBPRINT OF SIGNER #1	RIGHT THUMBPRINT OF SIGNER #2
Top of thumb here	Top of thumb here



**NOTICE OF FEE PAID  
AND INTENT TO HOLD**

Requested By:

Return To: Grefco Minerals  
36994 Summit Lake Rd.  
Burney, CA 96013

State Arizona County Pinal  
Mining District Pioneer Assessment Year 2007

I, the undersigned state: that certain fees required by law were paid for the benefit of the following contiguous mining claims in the mining assessment year ending at noon on September 1, 2006

Name of Claim	Amended Location		BLM Record	Sec.	T	R	M	Original Location	
	Bk	Pg						Bk	Pg
Lit No. 13	AMC		298914	30	1S	12E	GSR	1624	181
Lit No. 21	AMC		298915	19	1S	12E	GSR	1624	183
Lit No. 12	AMC		300364	30	1S	12E	GSR	1627	145
Lit No. 20	AMC		300365	30	1S	12E	GSR	1627	147

Fee and Intent to Hold  
\$ 500 Holding fee was paid  
to the BLM in Lieu of annual  
assessment work for years  
2007.

Date  
2006


Value  
500

PHOENIX, ARIZONA

The name of and the address of the person who paid the fee is: Grefco Minerals 36994 Summit Lake Rd. Burney, CA 96013 ATTN: Rocky Torgrimson

The owner of the claim is: Grefco Minerals

All monuments, claim posts, and claim notices are clearly in place on the mining claim subscribed and sworn to me, the 14th day of July, 2006.



Signature of Agent

**JURAT WITH AFFIANT STATEMENT**

State of California }  
 County of Shasta } ss.

- See Attached Document (Notary to cross out lines 1-8 below)
- See Statement Below (Lines 1-7 to be completed only by document signer[s], not Notary)


BLM RECEIVED  
 STATE OFFICE  
 2006 AUG 29 A 10:20  
 TUMACACI, ARIZONA

\_\_\_\_\_  
 Signature of Document Signer No. 1

\_\_\_\_\_  
 Signature of Document Signer No. 2 (if any)

Subscribed and sworn to (or affirmed) before  
 me this 14<sup>th</sup> day of July  
Date Month

2006, by  
Year  
 (1) Rocky Tergrimson  
Name of Signer(s)  
 (2) \_\_\_\_\_  
Name of Signer(s)



Lori Winningham  
 Signature of Notary Public

Place Notary Seal Above

**OPTIONAL**

*Though the information below is not required by law, it may prove valuable to persons relying on the document and could prevent fraudulent removal and reattachment of this form to another document*

**Further Description of Any Attached Document**

ARIZONA  
 Title or Type of Document: Notice of fee paid and intent to hold  
 Document Date: 7/14/06 Number of Pages: 1  
 Signer(s) Other Than Named Above: None

RIGHT THUMBPRINT OF SIGNER #1	RIGHT THUMBPRINT OF SIGNER #2
Top of thumb here	Top of thumb here

**United States Department of the Interior**  
**Bureau of Land Management**  
 BUSINESS & SUPPORT SVCS DIV  
 ONE N CENTRAL AVE  
 PHOENIX, AZ 85004 -2203  
 Phone: (602) 417-9200

Receipt

No: 1347806

<b>Transaction #:</b> 1393089	
<b>Date of Transaction:</b> 08/30/2006	
<b>CUSTOMER:</b>	GREFCO MINERALS INC 36994 SUMMIT LAKE RD BURNEY,CA 96013

LINE #	QTY	DESCRIPTION	REMARKS	UNIT PRICE	TOTAL
1	1.00	LOCATABLE MINERALS / MINING CLAIMS-NOT NEW-UNADJUD,ONE AUTH NO. ONLY / MINING CLAIM MONEY RECEIVED (455) <b>CASES: AMC104033/\$2625.00</b>	MAINT 2007 (21)	- n/a -	2625.00
<b>TOTAL:</b>					<b>\$2,625.00</b>

PAYMENT INFORMATION					
1	AMOUNT:	\$2,625.00	POSTMARKED:	08/23/2006	
	TYPE:	CHECK	RECEIVED:	08/29/2006	
	CHECK NO:	125478			
	NAME:	GREFCO MINERALS INC. 225 CITY AVE STE 14 BALA CYNWYD PA 19004			

REMARKS	

This receipt was generated by the automated BLM Collections and Billing System and is a paper representation of a portion of the official electronic record contained therein.



NOTICE OF FEE PAID  
AND INTENT TO HOLD

AMC 104033  
AMC 130722  
AMC 201588  
AMC 244339  
AMC 298908  
AMC 300364

Requested By:

Return To: Grefco Minerals  
36994 Summit Lake Rd.  
Burney, CA 96013

State Arizona County Pinal  
Mining District Pioneer Assessment Year 2006

I, the undersigned state: that certain fees required by law were paid for the benefit of the following contiguous mining claims in the mining assessment year ending at noon on September 1, 2005

Name of Claim	Amended BLM		BLM				Original	
	Location	Record	Sec.	T	R	M	Location	Pg
	Bk	Pg					Bk	Pg
Lit No. 4	AMC	104033	30	1S	12E	GSR	1006	958-959
Lit No. 5	AMC	104034	30	1S	12E	GSR	1006	960-961
Lit No. 11	AMC	104035	19	1S	12E	GSR	1006	962-963
Lit No. 19	AMC	104036	19	1S	12E	GSR	1006	964-965
Lit No. 8	AMC	130722	19	1S	12E	GSR	1061	642-643
Lit No. 18	AMC	130723	19	1S	12E	GSR	1061	640-641
Lit No. 9	AMC	201588	30	1S	12E	GSR	1170	191-192
Lit No. 10	AMC	201589	30	1S	12E	GSR	1170	193-194
Lit No. 3	AMC	244339	19	1S	12E	GSR	1307	933-934
Lit No. 15	AMC	244340	20	1S	12E	GSR	1307	935-936
Lit No. 16	AMC	244341	29	1S	12E	GSR	1307	937-938
Lit No. 1	AMC	298908	19, 20	1S	12E	GSR	1624	176
Lit No. 2	AMC	298909	19, 20	1S	12E	GSR	1624	179
Lit No. 6	AMC	298910	30	1S	12E	GSR	1624	185
Lit No. 7A	AMC	298911	19	1S	12E	GSR	1624	187
Lit No. 7B	AMC	298912	19	1S	12E	GSR	1624	189
Lit No. 7C	AMC	298913	19	1S	12E	GSR	1624	191

Fee and Intent to Hold  
\$2,125 Holding fee was paid  
to the BLM in Lieu of annual  
assessment work for years  
2006.

Date  
2005

Value  
\$2,125

RECEIVED  
BUREAU OF  
LAND MANAGEMENT  
2005 AUG 29 PM 2:28  
STATE OFFICE  
PHOENIX, ARIZONA

The name of and the address of the person who paid the fee is: Grefco Minerals, 36994 Summit Lake Rd. Burney, CA 96013 ATTN: Rocky Torgrimson

The owner of the claim is: Grefco Minerals

All monuments, claim posts, and claim notices are clearly in place on the mining claim subscribed and sworn to me, the 20<sup>th</sup> day of JULY, 2005

Signature of Agent



RE 9/12/05

*Gina L. Cantu*



**NOTICE OF FEE PAID  
AND INTENT TO HOLD**

Requested By:

Return To: Grefco Minerals  
36994 Summit Lake Rd.  
Burney, CA 96013

State Arizona County Pinal

Mining District Pioneer Assessment Year 2006

I, the undersigned state: that certain fees required by law were paid for the benefit of the following contiguous mining claims in the mining assessment year ending at noon on September 1, 2005.

Name of Claim	Amended Location	BLM Record	Sec.	T	R	Original Location
	Bk	Pg				Bk Pg
Lit No. 13	AMC	298914	30	1S	12E	1627
Lit No. 21	AMC	298915	19	1S	12E	1627
Lit No. 12	AMC	300364	30	1S	12E	1627
Lit No. 20	AMC	300365	30	1S	12E	1627

RECEIVED  
 BUREAU OF  
 LAND MANAGEMENT  
 ARIZONA  
 STATE OFFICE  
 PHOENIX, ARIZONA

2005 AUG 30 2:26 PM

Fee and Intent to Hold  
\$ 500 Holding fee was paid  
 to the BLM in Lieu of annual  
 assessment work for years  
2006.


Date  
 2005


Value  
 \$ 500


The name of and the address of the person who paid the fee is: Grefco Minerals, 36994 Summit Lake Rd. Burney, CA 96013 ATTN: Rocky Torgrimson

The owner of the claim is: Grefco Minerals

All monuments, claim posts, and claim notices are clearly in place on the mining claim subscribed and sworn to me, the 20<sup>th</sup> day of JULY, 2005.

  
 \_\_\_\_\_  
 Signature of Agent



 7/20/05

RE 9/12/05

**United States Department of the Interior  
Bureau of Land Management**

BUSINESS & SUPPORT SVCS DIV  
222 N CENTRAL AVE  
PHOENIX, AZ 85004 -2203  
Phone: (602) 417-9200

Receipt	
No:	1140795

**Transaction #:** 1180025  
**Date of Transaction:** 08/30/2005

CUSTOMER:	ATTN: TORGRIMSON GREFCO MINERALS 36994 SUMMIT LAKE RD BURNEY,CA 96013
-----------	--

LINE #	QTY	DESCRIPTION	REMARKS	UNIT PRICE	TOTAL
1	1.00	LOCATABLE MINERALS / MINING CLAIMS-NOT NEW-UNADJUD,ONE AUTH NO. ONLY / MINING CLAIM MONEY RECEIVED (455) <b>CASES:</b> AMC104033/\$2625.00	MAINT 2006 (21)	- n/a -	2625.00
<b>TOTAL:</b>					<b>\$2,625.00</b>

PAYMENT INFORMATION																	
1	<table border="1"> <tr> <td>AMOUNT:</td> <td>\$2,625.00</td> <td>POSTMARKED:</td> <td>08/26/2005</td> </tr> <tr> <td>TYPE:</td> <td>CHECK</td> <td>RECEIVED:</td> <td>08/29/2005</td> </tr> <tr> <td>CHECK NO:</td> <td>124939</td> <td></td> <td></td> </tr> <tr> <td>NAME:</td> <td colspan="3">GREFCO MINERALS INC 36994 SUMMIT LAKE RD BURNEY CA 96013</td> </tr> </table>	AMOUNT:	\$2,625.00	POSTMARKED:	08/26/2005	TYPE:	CHECK	RECEIVED:	08/29/2005	CHECK NO:	124939			NAME:	GREFCO MINERALS INC 36994 SUMMIT LAKE RD BURNEY CA 96013		
AMOUNT:	\$2,625.00	POSTMARKED:	08/26/2005														
TYPE:	CHECK	RECEIVED:	08/29/2005														
CHECK NO:	124939																
NAME:	GREFCO MINERALS INC 36994 SUMMIT LAKE RD BURNEY CA 96013																

REMARKS

This receipt was generated by the automated BLM Collections and Billing System and is a paper representation of a portion of the official electronic record contained therein.

AMC 104033  
 AMC 130722  
 AMC 201588  
 AMC 244339  
 AMC 298908  
 AMC 300364

NOTICE OF FEE PAID  
 AND INTENT TO HOLD

Requested By:

Return To: Grefco Minerals  
 36994 Summit Lake Rd.  
 Burney, CA 96013

State Arizona County Pinal  
 Mining District Pioneer Assessment Year 2005

I, the undersigned state: that certain fees required by law were paid for the benefit of the following contiguous mining claims in the mining assessment year ending at noon on September 1, 2004

Name of Claim Amended	BLM Location Record		Sec.	T	R	M	Original Location	
	Bk	Pg					Bk	Pg
Lit No. 4	AMC	104033	30	1S	12E	GSR	1006	958-959
Lit No. 5	AMC	104034	30	1S	12E	GSR	1006	960-961
Lit No. 11	AMC	104035	19	1S	12E	GSR	1006	962-963
Lit No. 19	AMC	104036	19	1S	12E	GSR	1006	964-965
Lit No. 8	AMC	130722	19	1S	12E	GSR	1061	642-643
Lit No. 18	AMC	130723	19	1S	12E	GSR	1061	640-641
Lit No. 9	AMC	201588	30	1S	12E	GSR	1170	191-192
Lit No. 10	AMC	201589	30	1S	12E	GSR	1170	193-194
Lit No. 3	AMC	244339	19	1S	12E	GSR	1307	933-934
Lit No. 15	AMC	244340	20	1S	12E	GSR	1307	935-936
Lit No. 16	AMC	244341	29	1S	12E	GSR	1307	937-938
Lit No. 1	AMC	298908	19, 20	1S	12E	GSR	1624	176
Lit No. 2	AMC	298909	19, 20	1S	12E	GSR	1624	179
Lit No. 6	AMC	298910	30	1S	12E	GSR	1624	185
Lit No. 7A	AMC	298911	19	1S	12E	GSR	1624	187
Lit No. 7B	AMC	298912	19	1S	12E	GSR	1624	189
Lit No. 7C	AMC	298913	19	1S	12E	GSR	1624	191


2,125  
 Fee and Intent to Hold \$1,700 Holding fee was paid to the BLM in Lieu of annual assessment work for years 2005.


Date 2004

Value \$1,700

RECEIVED  
 BUREAU OF  
 LAND MANAGEMENT  
 ARIZONA  
 STATE OFFICE  
 PHOENIX, ARIZONA  
 2004 AUG 3  
 A  
 9  
 2004

The name of and the address of the person who paid the fee is: Grefco Minerals 36994 Summit Lake Rd. Burney, CA 96013 ATTN: Rocky Torgrimson  
 The owner of the claim is: Grefco Minerals  
 All monuments, claim posts, and claim notices are clearly in place on the mining claim subscribed and sworn to me, the 26<sup>th</sup> day of July

  
 Signature of Agent

 7/26/04  
 GINA L. CANTU  
 COMM. # 1394132  
 NOTARY PUBLIC-CALIFORNIA  
 SHASTA COUNTY  
 COMM. EXP. JAN. 14, 2007

ENTERED IN COMPUTER

RS 9/29/04

**NOTICE OF FEE PAID  
AND INTENT TO HOLD**

Requested By:

Return To: Grefco Minerals  
36994 Summit Lake Rd.  
Burney, CA 96013

State Arizona County Pinal  
Mining District Pioneer Assessment Year 2005

I, the undersigned state: that certain fees required by law were paid for the benefit of the following contiguous mining claims in the mining assessment year ending at noon on September 1, 2004.

	Name of Claim Amended		BLM Record				Original Location	
	Bk	Pg	Sec.	T	R	M	Bk	Pg
	AMC	298914	30	1S	12E	GSR	1624	181
Lit No. 13	AMC	298915	19	1S	12E	GSR	1624	183
Lit No. 21	AMC	300364	30	1S	12E	GSR	1627	145
Lit No. 12	AMC	300365	30	1S	12E	GSR	1627	147
Lit No. 20								

50° Fee and Intent to Hold Date Value  
~~\$ 400~~ Holding fee was paid 2004 \$ ~~400~~ 500  
to the BLM in Lieu of annual  
assessment work for years  
2005.

The name of and the address of the person who paid the fee is: Grefco Minerals, 36994 Summit Lake Rd. Burney, CA 96013 ATTN: Rocky Torgrimson

The owner of the claim is: Grefco Minerals

All monuments, claim posts, and claim notices are clearly in place on the mining claim subscribed and sworn to me, the 26<sup>th</sup> day of July, 2004.

Signature of Agent

RECEIVED  
BUREAU OF  
LAND MANAGEMENT  
ARIZONA  
STATE OFFICE  
PHOENIX, ARIZONA  
2004 AUG 31 A 9:26 MGCT

GINA L. CANTU  
COMM. # 1394132  
NOTARY PUBLIC-CALIFORNIA  
SHASTA COUNTY  
COMM. EXP. JAN. 14, 2007



**United States Department of the Interior**  
**Bureau of Land Management**  
 BUSINESS & SUPPORT SVCS DIV  
 222 N CENTRAL AVE  
 PHOENIX, AZ 85004 -2203  
 Phone: (602) 417-9200

Receipt	
No:	946183

**Transaction #:** 980604  
**Date of Transaction:** 09/03/2004

<b>CUSTOMER:</b>	ATTN: TORGRIMSON GREFCO MINERALS 36994 SUMMIT LAKE RD BURNEY, CA 96013
------------------	---

LINE #	QTY	DESCRIPTION	REMARKS	UNIT PRICE	TOTAL
1	1.00	LOCATABLE MINERALS / MINING CLAIMS-NOT NEW-UNADJUD, ONE AUTH NO. ONLY / MINING CLAIM MONEY RECEIVED (455) <b>CASES: AMC104033/\$2625.00</b>	MAINT 2005 (21)	- n/a -	2625.00
<b>TOTAL:</b>					<b>\$2,625.00</b>

PAYMENT INFORMATION					
1	<b>AMOUNT:</b>	\$2,625.00	<b>POSTMARKED:</b>	08/26/2004	
	<b>TYPE:</b>	CHECK	<b>RECEIVED:</b>	08/31/2004	
	<b>CHECK NO:</b>	124442			
	<b>NAME:</b>	GREFCO MINERALS INC. 36994 SUMMIT LAKE RD BURNEY CA 96013			

REMARKS

This receipt was generated by the automated BLM Collections and Billing System and is a paper representation of a portion of the official electronic record contained therein.

AMC 300364

AMC 300364, 293903, 244339, 104033, 130722, 201533, 300364

RETURN TO:  
GREFCO MINERALS  
36994 SUMMIT LAKE RD  
BURNLEY CA 96013



OFFICIAL RECORDS OF  
PINAL COUNTY RECORDER

LAURA DEAN-LYTTLE

DATE: 07/25/03 TIME: 1357  
FEE: 14.00  
PAGES: 1  
FEE NO: 2003-050705

NOTICE OF FEE PAID  
AND INTENT TO HOLD

Requested By:

Return To: Grefco Minerals  
36994 Summit Lake Rd.  
Burney, CA 96013

State Arizona County Pinal  
Mining District Pioneer Assessment Year 2004

I, the undersigned state: that certain fees required by law were paid for the benefit of the following contiguous mining claims in the mining assessment year ending at noon on September 1, 2003.

Name of Claim					Original Location		Amended Location		BLM Record
	Sec.	T	R	M	Bk	Pg	Bk	Pg	
Lit No. 18	19	1S	12E	GSR	1061	640-641	AMC	130723	✓
Lit No. 19	19	1S	12E	GSR	1006	964-965	AMC	104036	✓
Lit No. 20	30	1S	12E	GSR	1627	147	AMC	300365	✓
Lit No. 21	19	1S	12E	GSR	1624	183	AMC	298915	✓

Fee and Intent to Hold  
\$ 400 Holding fee was paid to the BLM in Lieu of annual assessment work for years 2004.

Date  
2003


RECEIVED  
BUREAU OF  
LAND MANAGEMENT  
2003 AUG 26  
ARIZONA  
STATE OFFICE  
PHOENIX, ARIZONA

The name of and the address of the person who paid the fee is: Grefco Minerals, 36994 Summit Lake Rd. Burney, CA 96013 ATTN: Rocky Torgrimson

The owner of the claim is: Grefco Minerals

All monuments, claim posts, and claim notices are clearly in place on the mining claim subscribed and sworn to me, the 22ND day of JULY, 2003.

Signature of Agent



*Deanna B. Ospital*

State of California  
County of Shasta  
Deanna B. Ospital  
Notary Public

9/8/03  
ENTERED INTO COMPUTER



AMC 300364, 298908, 244339, 104033, 130722, 201588, 300364



OFFICIAL RECORDS OF PINAL COUNTY RECORDER

LAURA DEAN-LYTTLE

RETURN TO:  
GREFCO MINERALS  
36994 SUMMIT LAKE RD  
BURNLEY CA 96013

DATE: 07/25/03 TIME: 1357  
FEE: 14.00  
PAGES: 1  
FEE NO: 2003-050705

De

NOTICE OF FEE PAID AND INTENT TO HOLD

Requested By:

Return To: Grefco Minerals  
36994 Summit Lake Rd.  
Burney, CA 96013

State Arizona County Pinal  
Mining District Pioneer Assessment Year 2004

I, the undersigned state: that certain fees required by law were paid for the benefit of the following contiguous mining claims in the mining assessment year ending at noon on September 1, 2003.

Name of Claim	Sec.	T	R	M	Original Location		Amended Location		BLM Record
					Bk	Pg	Bk	Pg	
Lit No. 18	19	1S	12E	GSR	1061	640-641	AMC	130723	✓
Lit No. 19	19	1S	12E	GSR	1006	964-965	AMC	104036	✓
Lit No. 20	30	1S	12E	GSR	1627	147	AMC	300365	✓
Lit No. 21	19	1S	12E	GSR	1624	183	AMC	298915	✓

Fee and Intent to Hold  
\$ 400 Holding fee was paid to the BLM in Lieu of annual assessment work for years 2004.

Date  
2003

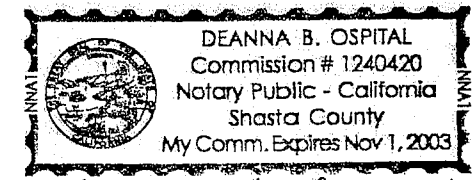
RECEIVED  
BUREAU OF LAND MANAGEMENT  
2003 AUG 26 AM 11:47  
ARIZONA STATE OFFICE  
PHOENIX, ARIZONA

The name of and the address of the person who paid the fee is: Grefco Minerals, 36994 Summit Lake Rd, Burney, CA 96013 ATTN: Rocky Torgrimson

The owner of the claim is: Grefco Minerals

All monuments, claim posts, and claim notices are clearly in place on the mining claim subscribed and sworn to me, the 22nd day of JULY, 2003.

Signature of Agent



9/8/03  
ENTERED INTO COMPUTER

State of California  
County of Shasta  
Deanna B. Ospital  
Notary Public

✓



OFFICIAL RECORDS OF PINAL COUNTY RECORDER

LAURA DEAN-LYTTLE

RETURN TO:  
GREFCO MINERALS  
36994 SUMMIT LAKE RD  
BURNLEY CA 96013

DATE: 07/25/03 TIME: 1357  
FEE: 14.00  
PAGES: 1  
FEE NO: 2003-050704

16

NOTICE OF FEE PAID AND INTENT TO HOLD

Requested By:

Return To: Grefco Minerals  
36994 Summit Lake Rd  
Burney, CA 96013

21 @ \$400 = \$8,400  
\$2,100  
ced

State Arizona County Pinal  
Mining District Pioneer Assessment Year 2004

I, the undersigned state: that certain fees required by law were paid for the benefit of the following contiguous mining claims in the mining assessment year ending at noon on September 1, 2003


Name of Claim				Original Location		Amended Location		BLM Record
	Sec.	T	R	M	Bk	Pg	Bk	
Lit No. 1	19, 20	1S	12E	GSR	1624	176	AMC	298908
Lit No. 2	19, 20	1S	12E	GSR	1624	179	AMC	298909
Lit No. 3	19	1S	12E	GSR	1307	933-934	AMC	244339
Lit No. 4	30	1S	12E	GSR	1006	958-959	AMC	104033
Lit No. 5	30	1S	12E	GSR	1006	960-961	AMC	104034
Lit No. 6	30	1S	12E	GSR	1624	185	AMC	298910
Lit No. 7A	19	1S	12E	GSR	1624	187	AMC	298911
Lit No. 7B	19	1S	12E	GSR	1624	189	AMC	298912
Lit No. 7C	19	1S	12E	GSR	1624	191	AMC	298913
Lit No. 8	19	1S	12E	GSR	1061	642-643	AMC	130722
Lit No. 9	30	1S	12E	GSR	1170	191-192	AMC	201588
Lit No. 10	30	1S	12E	GSR	1170	193-194	AMC	201589
Lit No. 11	19	1S	12E	GSR	1006	962-963	AMC	104035
Lit No. 12	30	1S	12E	GSR	1627	145	AMC	300364
Lit No. 13	30	1S	12E	GSR	1624	181	AMC	298914
Lit No. 15	20	1S	12E	GSR	1307	935-936	AMC	244340
Lit No. 16	29	1S	12E	GSR	1307	937-938	AMC	244341

Fee and Intent to Hold \$1,700 Holding fee was paid to the BLM in Lieu of annual assessment work for years 2004. Date 2003 Value \$1,700

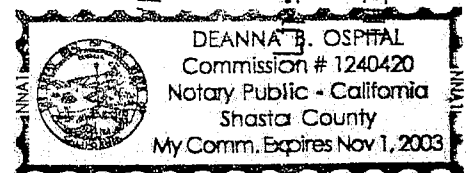
The name of and the address of the person who paid the fee is: Grefco Minerals 36994 Summit Lake Rd. Burney, CA 96013 ATTN: Rocky Torgrimson

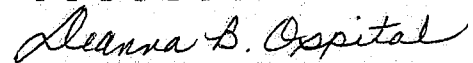
The owner of the claim is: Grefco Minerals

All monuments, claim posts, and claim notices are clearly in place on the mining claim subscribed and sworn to me, the 22nd day of JULY 2003

  
Signature of Agent

State of California  
County of Shasta  
Deanna B. Ospital  
Notary Public





RECEIVED  
BUREAU OF  
LAND  
MANAGEMENT  
2003  
JUL 26  
3003  
PHOENIX, ARIZONA  
STATE OFFICE  
ARIZONA



AMC 300364

AMC 300364, 298708, 244339, 104033, 130722, 201588, 300364

RETURN TO:  
GREFCO MINERALS  
36994 SUMMIT LAKE RD  
BURNLEY CA 96013



OFFICIAL RECORDS OF  
PINAL COUNTY RECORDER

LAURA DEAN-LYTLE

DATE: 07/25/03 TIME: 1357  
FEE: 14.00  
PAGES: 1  
FEE NO: 2003-050705

NOTICE OF FEE PAID  
AND INTENT TO HOLD

Requested By: \_\_\_\_\_ Return To: Grecco Minerals  
36994 Summit Lake Rd.  
Burney, CA 96013  
State Arizona County Pinal  
Mining District Pioneer Assessment Year 2004

I, the undersigned state: that certain fees required by law were paid for the benefit of the following contiguous mining claims in the mining assessment year ending at noon on September 1, 2003.

Name of Claim					Original Location		Amended Location		BLM Record
	Sec.	T	R	M	Bk	Pg	Bk	Pg	
Lit No. 18	19	1S	12E	GSR	1061	640-641	AMC	130723	✓
Lit No. 19	19	1S	12E	GSR	1006	964-965	AMC	104036	✓
Lit No. 20	30	1S	12E	GSR	1627	147	AMC	300365	✓
Lit No. 21	19	1S	12E	GSR	1624	183	AMC	298915	✓

Fee and Intent to Hold  
\$ 400 Holding fee was paid  
to the BLM in Lieu of annual  
assessment work for years  
2004.

Date  
2003


RECEIVED  
BUREAU OF  
LAND MANAGEMENT  
2003 AUG 26 AM 11:47  
ARIZONA  
STATE OFFICE  
PHOENIX, ARIZONA

The name of and the address of the person who paid the fee is: Grecco Minerals, 36994 Summit Lake Rd.  
Burney, CA 96013 ATTN: Rocky Torgrimson

The owner of the claim is: Grecco Minerals

All monuments, claim posts, and claim notices are clearly in place on the mining claim subscribed and sworn to me, the 22nd day of JULY, 2003.

\_\_\_\_\_  
Signature of Agent



*Deanna B. Ospital*

9/8/03  
ENTERED INTO COMPUTER  
State of California  
County of Shasta  
Deanna B. Ospital  
Notary Public

AMC 300364, 298908, 244339, 104033, 130722, 201588, 30036



OFFICIAL RECORDS OF PINAL COUNTY RECORDER

LAURA DEAN-LYTTLE

RETURN TO:

GREFCO MINERALS  
36994 SUMMIT LAKE RD  
BURNEY CA 96013

DATE: 07/25/03 TIME: 1357  
FEE: 14.00  
PAGES: 1  
FEE NO: 2003-050705

DE

NOTICE OF FEE PAID AND INTENT TO HOLD

Requested By:

Return To: Grefco Minerals  
36994 Summit Lake Rd.  
Burney, CA 96013

State Arizona County Pinal  
Mining District Pioneer Assessment Year 2004

I, the undersigned state: that certain fees required by law were paid for the benefit of the following contiguous mining claims in the mining assessment year ending at noon on September 1, 2003.

Name of Claim				Original Location		Amended Location		BLM Record
	Sec.	T	R	M	Bk	Pg	Bk	
Lit No. 18	19	1S	12E	GSR	1061	640-641	AMC	130723
Lit No. 19	19	1S	12E	GSR	1006	964-965	AMC	104036
Lit No. 20	30	1S	12E	GSR	1627	147	AMC	300365
Lit No. 21	19	1S	12E	GSR	1624	183	AMC	298915

Fee and Intent to Hold  
\$ 400 Holding fee was paid to the BLM in Lieu of annual assessment work for years 2004.

Date  
2003


RECEIVED  
BUREAU OF  
LAND MANAGEMENT  
2003 AUG 26 AM 11:47  
ARIZONA  
STATE OFFICE  
PHOENIX, ARIZONA

The name of and the address of the person who paid the fee is: Grefco Minerals, 36994 Summit Lake Rd. Burney, CA 96013 ATTN: Rocky Torgrimson

The owner of the claim is: Grefco Minerals

All monuments, claim posts, and claim notices are clearly in place on the mining claim subscribed and sworn to me, the 22nd day of JULY, 2003.

Signature of Agent



Deanna B. Ospital

9/8/03  
ENTERED INTO COMPUTER

State of California  
County of Shasta  
Deanna B. Ospital  
Notary Public

✓



OFFICIAL RECORDS OF PINAL COUNTY RECORDER

LAURA DEAN-LYTTLE

RETURN TO:  
GREFCO MINERALS  
36994 Summit Lake Rd  
Burney CA 96013

DATE: 07/25/03 TIME: 1357  
FEE: 14.00  
PAGES: 1  
FEE NO: 2003-050704

13

NOTICE OF FEE PAID AND INTENT TO HOLD

Requested By:

Return To: Grefco Minerals  
36994 Summit Lake Rd  
Burney, CA 96013

21 @ \$100 = \$2,100  
ced

State Arizona County Pinal  
Mining District Pioneer Assessment Year 2004

I, the undersigned state: that certain fees required by law were paid for the benefit of the following contiguous mining claims in the mining assessment year ending at noon on September 1, 2003

Name of Claim	Original Location			Amended Location		BLM Record
	Sec.	T	R	M	Bk Pg	
Lit No. 1	19, 20	1S	12E	GSR	1624 176	AMC 298908 ✓
Lit No. 2	19, 20	1S	12E	GSR	1624 179	AMC 298909 ✓
Lit No. 3	19	1S	12E	GSR	1307 933-934	AMC 244339 ✓
Lit No. 4	30	1S	12E	GSR	1006 958-959	AMC 104033 ✓
Lit No. 5	30	1S	12E	GSR	1006 960-961	AMC 104034 ✓
Lit No. 6	30	1S	12E	GSR	1624 185	AMC 298910 ✓
Lit No. 7A	19	1S	12E	GSR	1624 187	AMC 298911 ✓
Lit No. 7B	19	1S	12E	GSR	1624 189	AMC 298912 ✓
Lit No. 7C	19	1S	12E	GSR	1624 191	AMC 298913 ✓
Lit No. 8	19	1S	12E	GSR	1061 642-643	AMC 130722 ✓
Lit No. 9	30	1S	12E	GSR	1170 191-192	AMC 201588 ✓
Lit No. 10	30	1S	12E	GSR	1170 193-194	AMC 201589 ✓
Lit No. 11	19	1S	12E	GSR	1006 962-963	AMC 104035 ✓
Lit No. 12	30	1S	12E	GSR	1627 145	AMC 300364 ✓
Lit No. 13	30	1S	12E	GSR	1624 181	AMC 298914 ✓
Lit No. 15	20	1S	12E	GSR	1307 935-936	AMC 244340 ✓
Lit No. 16	29	1S	12E	GSR	1307 937-938	AMC 244341 ✓

Fee and Intent to Hold  
\$ 1,700 Holding fee was paid  
to the BLM in Lieu of annual  
assessment work for years  
2004.


Date  
2003

Value  
\$ 1,700

The name of and the address of the person who paid the fee is: Grefco Minerals 36994 Summit Lake Rd. Burney, CA 96013 ATTN: Rocky Torgrimson

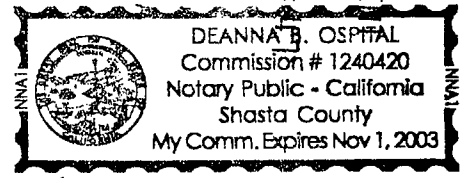
The owner of the claim is: Grefco Minerals

All monuments, claim posts, and claim notices are clearly in place on the mining claim subscribed and sworn to me, the 22nd day of JULY

  
Signature of Agent

State of California  
County of Shasta  
Deanna B. Ospital  
Notary Public

RECEIVED  
BUREAU OF  
LAND MANAGEMENT  
2003 JUN 25 10:30 AM  
STATE OFFICE  
PHOENIX, ARIZONA



*Deanna B. Ospital*



**United States Department of the Interior  
Bureau of Land Management**

BUSINESS & SUPPORT SVCS DIV  
222 N CENTRAL AVE  
PHOENIX, AZ 85004 -2203  
Phone: (602) 417-9200

Receipt	
No:	741897

**Transaction #:** 771456  
**Date of Transaction:** 08/29/2003

CUSTOMER:	ATTN: TORGRIMSON GREFCO MINERALS 36994 SUMMIT LAKE RD BURNEY,CA 96013
-----------	--

LINE #	QTY	DESCRIPTION	REMARKS	UNIT PRICE	TOTAL
1	1.00	LOCATABLE MINERALS / MINING CLAIMS-NOT NEW-UNADJUD,ONE AUTH NO. ONLY / MINING CLAIM MONEY RECEIVED (455) <b>CASES:</b> AMC298908/\$2100.00	MAINT 2004 (21)	- n/a -	2100.00

**TOTAL: \$2,100.00**

PAYMENT INFORMATION				
1	AMOUNT:	\$2,100.00	POSTMARKED:	08/21/2003
	TYPE:	CHECK	RECEIVED:	08/26/2003
	CHECK NO:	123340		
	NAME:	GREFCO MINERALS INC. 36994 SUMMIT LAKE RD BURNEY CA 96013		

REMARKS

This receipt was generated by the automated BLM Collections and Billing System and is a paper representation of a portion of the official electronic record contained therein.





**United States Department of the Interior**  
**Bureau of Land Management**  
 BUSINESS & SUPPORT SVCS DIV  
 222 N CENTRAL AVE  
 PHOENIX, AZ 85004 -2203  
 Phone: (602) 417-9200

Receipt	
No:	552139

**Transaction #:** 576865  
**Date of Transaction:** 08/29/2002

<b>CUSTOMER:</b>	GREFCO MINERALS INC 36994 SUMMIT LAKE RD BURNEY, CA 96013
------------------	---

LINE #	QTY	DESCRIPTION	REMARKS	UNIT PRICE	TOTAL
1	1.00	LOCATABLE MINERALS / MINING CLAIMS-NOT NEW-UNADJUD, ONE AUTH NO. ONLY / MINING CLAIM MONEY RECEIVED (455) <b>CASES: AMC298908/\$2100.00</b>	MAINT 2003 (21)	- n/a -	2100.00
<b>TOTAL:</b>					<b>\$2,100.00</b>

PAYMENT INFORMATION					
1	<b>AMOUNT:</b>	\$2,100.00	<b>POSTMARKED:</b>	08/26/2002	
	<b>TYPE:</b>	CHECK	<b>RECEIVED:</b>	08/29/2002	
	<b>CHECK NO:</b>	121101			
	<b>NAME:</b>	GREFCO MINERALS INC 36994 SUMMIT LAKE RD BURNEY CA 96013			

REMARKS

This receipt was generated by the automated BLM Collections and Billing System and is a paper representation of a portion of the official electronic record contained therein.

FEDERAL BUREAU OF LAND MANAGEMENT

2002 AUG 29 A 10:38

NOTICE OF FEE PAID AND INTENT TO HOLD

STATE OFFICE PINEBLM, ARIZONA

OFFICIAL RECORDS OF PINAL COUNTY RECORDER  
LAURA DEAN-LYTLE

DATE: 08/05/02 TIME: 1630  
FEE: 14.00  
PAGES: 1  
FEE NO: 2002-041822

Requested By:

\*Return To: Grefco Minerals  
36994 Summit Lake Rd.  
Burney, CA 96013

State Arizona County Pinal  
Mining District Pioneer Assessment Year 2003

I, the undersigned state: that certain fees required by law were paid for the benefit of the following contiguous mining claims in the mining assessment year ending at noon on September 1, 2002

①E

Name of Claim	Original Location			Amended Location		BLM Record
	Sec.	T	R	M	Bk Pg	
Lit No. 1	19, 20	1S	12E	GSR	1624 176	AMC 298908
Lit No. 2	19, 20	1S	12E	GSR	1624 179	AMC 298909
Lit No. 3	19	1S	12E	GSR	1307 933-934	AMC 244339
Lit No. 4	30	1S	12E	GSR	1006 958-959	AMC 104033
Lit No. 5	30	1S	12E	GSR	1006 960-961	AMC 104034
Lit No. 6	30	1S	12E	GSR	1624 185	AMC 298910
Lit No. 7A	19	1S	12E	GSR	1624 187	AMC 298911
Lit No. 7B	19	1S	12E	GSR	1624 189	AMC 298912
Lit No. 7C	19	1S	12E	GSR	1624 191	AMC 298913
Lit No. 8	19	1S	12E	GSR	1061 642-643	AMC 130722
Lit No. 9	30	1S	12E	GSR	1170 191-192	AMC 201588
Lit No. 10	30	1S	12E	GSR	1170 193-194	AMC 201589
Lit No. 11	19	1S	12E	GSR	1006 962-963	AMC 104035
Lit No. 12	30	1S	12E	GSR	1627 145	AMC 300364
Lit No. 13	30	1S	12E	GSR	1624 181	AMC 298914
Lit No. 15	20	1S	12E	GSR	1307 935-936	AMC 244340
Lit No. 16	29	1S	12E	GSR	1307 937-938	AMC 244341

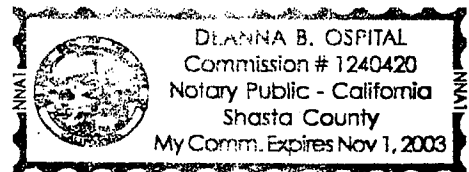
Fee and Intent to Hold	Date	Value
\$ 1,700 Holding fee was paid to the BLM in Lieu of annual assessment work for years 2003.	2002	\$ 1,700

The name of and the address of the person who paid the fee is: Grefco Minerals, 36994 Summit Lake Rd. Burney, CA 96013 ATTN: Rocky Torgrimson

The owner of the claim is: Grefco Minerals

All monuments, claim posts, and claim notices are clearly in place on the mining claim subscribed and sworn to me, the 31st day of July, 2002

[Signature]  
Signature of Agent



State of California  
County of Shasta  
Deanna B. Ospital  
Notary Public

Deanna B. Ospital

ENTERED IN COMPUTER  
RS 9/17/2002



RECORDS  
BUREAU OF  
LAND MANAGEMENT

2002 AUG 29 A 10:38

**NOTICE OF FEE PAID  
AND INTENT TO HOLD**

ARIZONA  
STATE OFFICE  
PHOENIX, ARIZONA

**OFFICIAL RECORDS OF  
PINAL COUNTY RECORDER  
LAURA DEAN-LYTTLE**

DATE: 08/05/02 TIME: 1630  
 FEE : 14.00  
 PAGES: 1  
 FEE NO: 2002-041823

①E

Requested By:

Return To: Grefco Minerals  
36994 Summit Lake Rd.  
Burney, CA 96013

State Arizona County Pinal  
Mining District Pioneer Assessment Year 2003

I, the undersigned state: that certain fees required by law were paid for the benefit of the following contiguous mining claims in the mining assessment year ending at noon on September 1, 2002.

Name of Claim					Original Location		Amended Location		BLM Record
	Sec.	T	R	M	Bk	Pg	Bk	Pg	
Lit No. 18	19	1S	12E	GSR	1061	640-641	AMC	130723	
Lit No. 19	19	1S	12E	GSR	1006	964-965	AMC	104036	
Lit No. 20	30	1S	12E	GSR	1627	147	AMC	300365	
Lit No. 21	19	1S	12E	GSR	1624	183	AMC	298915	

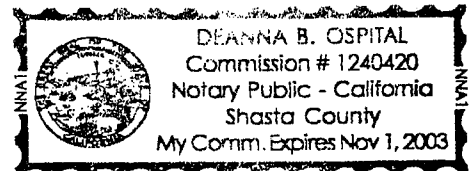
Fee and Intent to Hold \$ 400 Date 2002 Value \$ 400  
Holding fee was paid to the BLM in Lieu of annual assessment work for years 2003.

The name of and the address of the person who paid the fee is: Grefco Minerals, 36994 Summit Lake Rd. Burney, CA 96013 ATTN: Rocky Torgrimson

The owner of the claim is: Grefco Minerals

All monuments, claim posts, and claim notices are clearly in place on the mining claim subscribed and sworn to me, the 31st day of JULY, 2002.

[Signature]  
Signature of Agent



State of California  
County of Shasta  
Deanna B. Ospital  
Notary Public

Deanna B. Ospital

VERIFIED  
10/03/09TK

ENTERED IN COMPUTER  
RE 9/17/2002





SEP 4 2001

LAND MANAGEMENT

2001 AUG 35 A 10: 23

**NOTICE OF FEE PAID AND INTENT TO HOLD**

Requested By:

\* Return To: Grefco Minerals  
36994 Summit Lake Rd.  
Burney, CA 96013

State Arizona County Pinal  
Mining District Pioneer Assessment Year 2002

I, the undersigned state: that certain fees required by law were paid for the benefit of the following contiguous mining claims in the mining assessment year ending at noon on September 1, 2001

Name of Claim	Sec.,	T	R	M	Original Location		Amended Location		BLM Record
					Bk	Pg	Bk	Pg	
Lit No. 1	19, 20	1S	12E	GSR	1624	176		AMC	298908
Lit No. 2	19, 20	1S	12E	GSR	1624	179		AMC	298909
Lit No. 3	19	1S	12E	GSR	1307	933-934		AMC	244339
Lit No. 4	30	1S	12E	GSR	1006	958-959		AMC	104033
Lit No. 5	30	1S	12E	GSR	1006	960-961		AMC	104034
Lit No. 6	30	1S	12E	GSR	1624	185		AMC	298910
Lit No. 7A	19	1S	12E	GSR	1624	187		AMC	298911
Lit No. 7B	19	1S	12E	GSR	1624	189		AMC	298912
Lit No. 7C	19	1S	12E	GSR	1624	191		AMC	298913
Lit No. 8	19	1S	12E	GSR	1061	642-643		AMC	130722
Lit No. 9	30	1S	12E	GSR	1170	191-192		AMC	201588
Lit No. 10	30	1S	12E	GSR	1170	193-194		AMC	201589
Lit No. 11	19	1S	12E	GSR	1006	962-963		AMC	104035
Lit No. 12	30	1S	12E	GSR	1627	145		AMC	300364
Lit No. 13	30	1S	12E	GSR	1624	181		AMC	298914
Lit No. 15	20	1S	12E	GSR	1307	935-936		AMC	244340
Lit No. 16	29	1S	12E	GSR	1307	937-938		AMC	244341

Fee and Intent to Hold  
\$ 1,700 Holding fee was paid  
to the BLM in lieu of annual  
assessment work for years  
2002

Date  
2001

Value  
\$ 1,700


The name of and the address of the person who paid the fee is: Grefco Minerals, 36994 Summit Lake Rd. Burney, CA 96013 ATTN: Rocky Torgrimson

The owner of the claim is: Grefco Minerals

All monuments, claim posts, and claim notices are clearly in place on the mining claim subscribed and sworn to me, the 11<sup>th</sup> day of JULY, 2001

POSTMARK

Rocky T  
Signature of Agent



State of California  
County of Shasta  
Deanna B. Ospital, Notary Public  
Deanna B. Ospital 7/11/01

ENTERED IN COMPUTER

10/24/01 MCH

SEP 14 2001  
RECORDS  
LAND MANAGEMENT

**OFFICIAL RECORDS OF PINAL COUNTY RECORDER**  
LAURA DEAN-LYTLE

DATE: 07/16/01 TIME: 1629  
 FEE : 9.00  
 PAGES: 1  
 FEE NO: 2001-032001

2001 AUG 31 A 11 23  
**NOTICE OF FEE PAID AND INTENT TO HOLD**

Requested By: *[Signature]*

*[Signature]* Return To: Grefco Minerals  
36994 Summit Lake Rd.  
Burney, CA 96013

State Arizona County Pinal  
Mining District Pioneer Assessment Year 2002

I, the undersigned state: that certain fees required by law were paid for the benefit of the following contiguous mining claims in the mining assessment year ending at noon on September 1, 2001.

Name of Claim					Original Location		Amended Location		BLM Record
	Sec.	T	R	M	Bk	Pg	Bk	Pg	
Lit No. 18	19	1S	12E	GSR	1061	640-641	AMC	130723	
Lit No. 19	19	1S	12E	GSR	1006	964-965	AMC	104036	
Lit No. 20	30	1S	12E	GSR	1627	147	AMC	300365	
Lit No. 21	19	1S	12E	GSR	1624	183	AMC	298915	

Fee and Intent to Hold	Date	Value
<u>\$ 400</u> Holding fee was paid to the BLM in Lieu of annual assessment work for years <u>2002</u> .	2001	\$ 400

The name of and the address of the person who paid the fee is: Grefco Minerals, 36994 Summit Lake Rd. Burney, CA 96013 ATTN: Rocky Torgrimson

The owner of the claim is: Grefco Minerals

All monuments, claim posts, and claim notices are clearly in place on the mining claim subscribed and sworn to me, the 11<sup>th</sup> day of July, 2001.

*[Signature]*  
Signature of Agent

DEANNA B. OSPITAL  
Commission # 1240420  
Notary Public - California  
Shasta County  
My Comm. Expires Nov 1, 2003

State of California  
County of Shasta  
Deanna B. Ospital, Notary Public  
*Deanna B. Ospital 7/11/01*

GREFCO MINERALS, INC.  
36994 SUMMIT LAKE RD.  
BURNEY, CA 96013

**CERTIFIED MAIL**



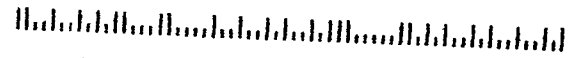
7000 0600 0022 9914 6059



RECEIVED  
REAU C  
MANAGE  
9-4-2001  
AUG 35 A 10:23  
AZ  
ST CANCELLED  
PHOENIX

BUREAU OF LAND MANAGEMENT  
222 NORTH CENTRAL AVE.  
PHOENIX, AZ 85004

85004+2203





**United States Department of the Interior  
Bureau of Land Management**  
BUSINESS & SUPPORT SVCS DIV  
222 N CENTRAL AVE  
PHOENIX, AZ 85004 -2203  
Phone: (602) 417-9200

Receipt	
No:	372225

<b>Transaction #:</b> 390964
<b>Date of Transaction:</b> 09/04/2001
<b>CUSTOMER:</b> GREFCO MINERALS, INC. 36994 SUMMIT LAKE RD. BURNEY, CA 96013

LINE #	QTY	COMMODITY / SUBJECT / ACTION / PRODUCT	REMARKS	UNIT PRICE	TOTAL
1	1.00	LOCATABLE MINERALS / MINING CLAIMS-NOT NEW-UNADJUD, ONE AUTH NO. ONLY / MINING CLAIM MONEY RECEIVED (455)	MAINT 2002 (21)	- n/a -	\$2,100.00
<b>TOTAL:</b>					<b>\$2,100.00</b>

PAYMENT INFORMATION			
1	AMOUNT:	\$2,100.00	POSTMARKED: 08/30/2001
	TYPE:	CHECK	RECEIVED: 09/04/2001
	CHECK NO:	38984	
	NAME:	GREFCO MINERALS INC. 36994 SUMMIT LAKE RD. BURNEY CA 96013	

REMARKS

CASE SERIAL NUMBER INFORMATION		
TRNS #	LINE #	CASES
390964	1	AMC298908/\$2100.00

This receipt was generated by the automated BLM Collections and Billings System and is a paper representation of a portion of the official electronic record contained therein.

**POSTMARKED  
TIMELY**

2 E

When recorded mail to:  
DICALITE MINERALS CORP  
36994 SUMMIT LAKE RD  
BURNEY CA 96013



OFFICIAL RECORDS OF  
PINAL COUNTY RECORDER  
LAURA DEAN-LYTLE

DATE: 06/23/00 TIME: 1606  
FEE : 9.00  
PAGES: 2  
FEE NO: 2000-026281

(The above space reserved for recording information)

CAPTION HEADING

NOTICE OF FEE PAID & INTENT TO HOLD

DO NOT DISCARD THIS PAGE. THIS COVER PAGE IS RECORDED AS PART OF YOUR DOCUMENT. THE CERTIFICATE OF RECORDATION WITH THE FEE NUMBER IN THE UPPER RIGHT CORNER IS THE PERMANENT REFERENCE NUMBER OF THIS DOCUMENT IN THE PINAL COUNTY RECORDER'S OFFICE

RECEIVED  
BUREAU OF  
LAND MANAGEMENT  
JUN 24 10 17 AM '00  
STATE OF ARIZONA  
DEPARTMENT OF LAND MANAGEMENT

RECEIVED  
 BUREAU OF  
 LAND MANAGEMENT  
 AUG 4 10 17 AM '00  
 ARIZONA  
 STATE OFFICE  
 PHOENIX, ARIZONA

**NOTICE OF FEE PAID  
AND INTENT TO HOLD**

Requested By:

Return To: **Grefco Minerals**  
 36994 Summit Lake Rd.  
 Burney, CA 96013

State Arizona County Pinal  
 Mining District Pioneer Assessment Year 2001

I, the undersigned state: that certain fees required by law were paid for the benefit of the following contiguous mining claims in the mining assessment year ending at noon on September 1, 2000.

Name of Claim					Original Location		Amended Location		BLM Record
	Sec.	T	R	M	Bk	Pg	Bk	Pg	
Lit No. 18	19	1S	12E	GSR	1061	640-641	AMC	130723	✓
Lit No. 19	19	1S	12E	GSR	1006	964-965	AMC	104036	✓
Lit No. 20	30	1S	12E	GSR	1627	147	AMC	300365	✓
Lit No. 21	19	1S	12E	GSR	1624	183	AMC	298915	

Fee and Intent to Hold	Date	Value
<u>\$ 400</u> Holding fee was paid to the BLM in Lieu of annual assessment work for years <u>2001</u> .	<u>2000</u>	<u>\$ 400</u>

The name of and the address of the person who paid the fee is: Grefco Minerals, 36994 Summit Lake Rd. Burney, CA 96013 ATTN: Rocky Torgrimson

The owner of the claim is: Grefco Minerals

All monuments, claim posts, and claim notices are clearly in place on the mining claim subscribed and sworn to me, the 19th day of JUNE, 2000.


*[Handwritten Signature]*

Signature of Agent

State of California  
 County of Shasta

Lori Wunningham, Notary Public

*[Handwritten Signature]* 6/19/00



**VERIFIED**  
*[Handwritten Signature]* 8/9/00

**ENTERED INTO COMPUTER**

*[Handwritten Signature]* 817100

2.E

When recorded mail to:  
DICALITE MINERALS CORP  
36994 SUMMIT LAKE RD  
BURNEY CA 96013



OFFICIAL RECORDS OF  
PINAL COUNTY RECORDER  
LAURA DEAN-LYTTLE

DATE: 06/23/00 TIME: 1606  
FEE : 9.00  
PAGES: 2  
FEE NO: 2000-026282

(The above space reserved for recording information)

CAPTION HEADING

NOTICE OF FEE PAID & INTENT TO HOLD

DO NOT DISCARD THIS PAGE. THIS COVER PAGE IS RECORDED AS PART OF YOUR DOCUMENT. THE CERTIFICATE OF RECORDATION WITH THE FEE NUMBER IN THE UPPER RIGHT CORNER IS THE PERMANENT REFERENCE NUMBER OF THIS DOCUMENT IN THE PINAL COUNTY RECORDER'S OFFICE.

RECEIVED  
BUREAU OF  
LAND MANAGEMENT  
Aug 4 10 17 AM '00  
STATE OF ARIZONA  
LAND MANAGEMENT



1

RECEIVED  
BUREAU OF  
LAND MANAGEMENT  
Aug 11 10 17 AM '00  
SUNDOLO  
FEE OFFICE  
MILWAUKEE, WISCONSIN

### NOTICE OF FEE PAID AND INTENT TO HOLD

Requested By:

Return To: Grefco Minerals  
36994 Summit Lake Rd.  
Burney, CA 96013

State Arizona County Pinal  
Mining District Pioneer Assessment Year 2001

I, the undersigned state: that certain fees required by law were paid for the benefit of the following contiguous mining claims in the mining assessment year ending at noon on September 1, 2000


Name of Claim					Original Location		Amended Location		BLM Record
	Sec.	T	R	M	Bk	Pg	Bk	Pg	
Lit No. 1	19, 20	1S	12E	GSR	1624	176	AMC	298908	
Lit No. 2	19, 20	1S	12E	GSR	1624	179	AMC	298909	
Lit No. 3	19	1S	12E	GSR	1307	933-934	AMC	244339	
Lit No. 4	30	1S	12E	GSR	1006	958-959	AMC	104033	
Lit No. 5	30	1S	12E	GSR	1006	960-961	AMC	104034	
Lit No. 6	30	1S	12E	GSR	1624	185	AMC	298910	
Lit No. 7A	19	1S	12E	GSR	1624	187	AMC	298911	
Lit No. 7B	19	1S	12E	GSR	1624	189	AMC	298912	
Lit No. 7C	19	1S	12E	GSR	1624	191	AMC	298913	
Lit No. 8	19	1S	12E	GSR	1061	642-643	AMC	130722	
Lit No. 9	30	1S	12E	GSR	1170	191-192	AMC	201588	
Lit No. 10	30	1S	12E	GSR	1170	193-194	AMC	201589	
Lit No. 11	19	1S	12E	GSR	1006	962-963	AMC	104035	
Lit No. 12	30	1S	12E	GSR	1627	145	AMC	300364	
Lit No. 13	30	1S	12E	GSR	1624	181	AMC	298914	
Lit No. 15	20	1S	12E	GSR	1307	935-936	AMC	244340	
Lit No. 16	29	1S	12E	GSR	1307	937-938	AMC	244341	

Fee and Intent to Hold Date Value  
\$ 1,700 Holding fee was paid 2000 \$ 1,700  
to the BLM in Lieu of annual  
assessment work for years  
2001.

The name of and the address of the person who paid the fee is: Grefco Minerals, 36994 Summit Lake Rd. Burney, CA 96013 ATTN: Rocky Torgrimson

The owner of the claim is: Grefco Minerals

All monuments, claim posts, and claim notices are clearly in place on the mining claim subscribed and sworn to me, the 19<sup>th</sup> day of JUNE, 2000

  
Signature of Agent


State of California  
County of Shasta

Lori Wunningham, Notary Public  
6/19/00

ENTERED INTO COMPUTER  
8/7/00  
VERIFIED  
8/9/00

GREFCO MINERALS, INC.  
36994 SUMMIT LAKE RD.  
BURNEY, CA 96013

**CERTIFIED MAIL**



7000 0600 0022 9914 6288



BUREAU OF LAND MANAGEMENT  
222 NORTH CENTRAL AVE.  
PHOENIX, AZ 85004

**FIRST CLASS**

RECEIVED  
BUREAU OF  
LAND MANAGEMENT  
AUG 4 10 16 AM '00  
ARIZONA  
STATE OFFICE  
PHOENIX, ARIZONA

RECEIPT  
REQUESTED

**RETURN RECEIPT  
REQUESTED**

B5004-2203





**United States Department of the Interior  
Bureau of Land Management**  
BUSINESS & SUPPORT SVCS DIV  
222 N CENTRAL AVE  
PHOENIX, AZ 85004 -2203  
Phone: (602) 417-9200

Receipt	
No:	163275

**Transaction #:** 176296  
**Date of Transaction:** 08/04/2000

**CUSTOMER:** GREFCO MINERALS  
23705 CRENSHAW BLVD  
TORRANCE, CA 90505

LINE #	QTY	COMMODITY / SUBJECT / ACTION / PRODUCT	REMARKS	UNIT PRICE	TOTAL
1	1	LOCATABLE MINERALS / MINING CLAIMS-ACCOUNTS/UNADJUDICATED / MINING CLAIM MONEY RECEIVED (455)	MAINT 2001 (21)	- n/a -	\$2,100.00
<b>TOTAL:</b>					<b>\$2,100.00</b>

PAYMENT INFORMATION			
1	AMOUNT:	\$2,100.00	POSTMARKED: 08/02/2000
	TYPE:	CHECK	RECEIVED: 08/04/2000
	CHECK NO:	36882	
	NAME:	GREFCO MINERALS INC. 23705 CRENSHAW BLVD TORRANCE CA 90505	

REMARKS


CASE SERIAL NUMBER INFORMATION		
TRNS #	LINE #	CASES
176296	1	AMC298908

This receipt was generated by the automated BLM Collections and Billings System and is a paper representation of a portion of the official electronic record contained therein.



10e

Grefco Minerals  
36994 Summit Lake Rd  
Burney, CA 96013



NOTICE OF FEE PAID  
AND INTENT TO HOLD

Amc 298908  
244339  
104033  
103693  
201588  
300364  
130722

Requested By:

Return To: Grefco Minerals  
36994 Summit Lake Rd.  
Burney, CA 96013

State Arizona County Pinal  
Mining District Pioneer Assessment Year 2000

I, the undersigned state: that certain fees required by law were paid for the benefit of the following contiguous mining claims in the mining assessment year ending at noon on September 1, 1999.

Name of Claim	Sec.	T	R	M	Original Location		Amended Location		BLM Record
					Bk	Pg	Bk	Pg	
Lit No. 1	19, 20	1S	12E	GSR	1624	176		AMC	298908
Lit No. 2	19, 20	1S	12E	GSR	1624	179		AMC	298909
Lit No. 3	19	1S	12E	GSR	1307	933-934		AMC	244339
Lit No. 4	30	1S	12E	GSR	1006	958-959		AMC	104033
Lit No. 5	30	1S	12E	GSR	1006	960-961		AMC	104034
Lit No. 6	30	1S	12E	GSR	1624	185		AMC	298910
Lit No. 7A	19	1S	12E	GSR	1624	187		AMC	298911
Lit No. 7B	19	1S	12E	GSR	1624	189		AMC	298912
Lit No. 7C	19	1S	12E	GSR	1624	191		AMC	298913
Lit No. 8	19	1S	12E	GSR	1061	642-643		AMC	130722
Lit No. 9	30	1S	12E	GSR	1170	191-192		AMC	201588
Lit No. 10	30	1S	12E	GSR	1170	193-194		AMC	201589
Lit No. 11	19	1S	12E	GSR	1006	962-963		AMC	104035
Lit No. 12	30	1S	12E	GSR	1627	145		AMC	300364
Lit No. 13	30	1S	12E	GSR	1624	181		AMC	298914
Lit No. 15	20	1S	12E	GSR	1307	935-936		AMC	244340
Lit No. 16	29	1S	12E	GSR	1307	937-938		AMC	244341

Fee and Intent to Hold \$ 1,700 Holding fee was paid to the BLM in Lieu of annual assessment work for years 2000. Date 1999 Value \$ 1,700

The name of and the address of the person who paid the fee is: Grefco Minerals, 36994 Summit Lake Rd. Burney, CA 96013 ATTN: Rocky Torgrimson


The owner of the claim is: Grefco Minerals

All monuments, claim posts, and claim notices are clearly in place on the mining claim subscribed and sworn to me, the 2nd day of July 19 99.

Signature of Agent

65 JUN 10 10 51 AM '99

Shannon R Moffatt  
Notary Public  
ex 12-4-01



ENTERED INTO COMPUTER

5/3 2/23/99

De Grefco Minerals  
 36994 Summit Lake Rd  
 Burney, CA 96013

OFFICIAL RECORDS OF  
 PINAL COUNTY RECORDER  
 LAURA DEAN-LYTLE

DATE: 07/06/99 TIME: 1637  
 FEE : 9.00  
 PAGES: 1  
 FEE NO: 1999-030780

NOTICE OF FEE PAID  
 AND INTENT TO HOLD

Requested By:

Return To: Grefco Minerals  
 36994 Summit Lake Rd.  
 Burney, CA 96013

State Arizona County Pinal  
 Mining District Pioneer Assessment Year 2000

I, the undersigned state: that certain fees required by law were paid for the benefit of the following contiguous mining claims in the mining assessment year ending at noon on September 1, 1999.

Name of Claim					Original Location		Amended Location		BLM Record
	Sec.	T	R	M	Bk	Pg	Bk	Pg	
Lit No. 18	19	1S	12E	GSR	1061	640-641	AMC	130723	
Lit No. 19	19	1S	12E	GSR	1006	964-965	AMC	104036	
Lit No. 20	30	1S	12E	GSR	1627	147	AMC	300365	
Lit No. 21	30	1S	12E	GSR	1624	183	AMC	298915	

Fee and Intent to Hold	Date	Value
\$ 400 Holding fee was paid to the BLM in Lieu of annual assessment work for years 2000.	1999	\$ 400

The name of and the address of the person who paid the fee is: Grefco Minerals, 36994 Summit Lake Rd. Burney, CA 96013 ATTN: Rocky Torgrimson

The owner of the claim is: Grefco Minerals

All monuments, claim posts, and claim notices are clearly in place on the mining claim subscribed and sworn to me, the 2nd day of July 19 99.

  
 \_\_\_\_\_  
 Signature of Agent

Shannon R. Muzzatt  
 Notary Public  
 EX 12-4-01

SHANNON MOFFATT  
 Comm. No. 1163879  
 NOTARY PUBLIC - CALIFORNIA  
 SHASTA COUNTY  
 MY COMMISSION EXPIRES  
 DECEMBER 4, 2001

ENTERED INTO COMPUTER  
 8/23/99



UNITED STATES  
DEPARTMENT OF THE INTERIOR  
BUREAU OF LAND MANAGEMENT

RECEIPT AND ACCOUNTING ADVICE

NO. 2296576  
08/16/99

Subject: CLAIM MAINTENANCE FEE 2000

2 15 13

2,100.00

Applicant:

GREFOB MINERALS  
3699+ SUMMIT LAKE RD  
BURNEY CA 96013  
ATTN: ROCKY TOPGRIMSON

DK 34495

Remitter:

Assignor:

LEASE MANAGEMENT DATA NEW UPDATE PAYMENT

ORIGINAL SERIAL NO.	ASG.	TYPE	ST.	CTY.	FUND SYMBOL	ACRES/UNITS	RATE
AMD 295908 ET AL	(2)						

AMOUNT	ANV. DATE	EXP. DATE	BILL CYC.	S/C	DISTRICT	NEXT BILL	MISC. DATA	U of M	ACTUAL UNITS

ASSIGNMENT SERIAL NO.	ASG.	TYPE	ST.	CTY.	FUND SYMBOL	ACRES/UNITS	RATE

AMOUNT	ANV. DATE	EXP. DATE	BILL CYC.	S/C	DISTRICT	NEXT BILL	MISC. DATA	U of M	ACTUAL UNITS

APPLY REMITTANCE

ACTION	FUND SYMBOL	CTY.	AMOUNT
FILING FEE			
RENTAL			
UNEARNED			
REFUND			
TOTAL			
AMOUNT DUE			

Remarks:

BY:

DATE:

- Lease in Escrow?
- KGS?
- Auto Escalates?
- Auto Renew?

- Of Interest?
- Operating Rights?
- Operator
- Bond Filed?

FOR MMS USE ONLY

BILLEE	FOREST REFUGE
NUMBER	
OCS SECTION	
CODE	



300

298908-  
104033-  
244339-  
130722  
201588-

RECEIVED  
BUREAU OF  
LAND MANAGEMENT  
JUL 8 9 59 AM '99

### NOTICE OF FEE PAID AND INTENT TO HOLD

ARIZONA  
STATE OFFICE  
PHOENIX, ARIZONA

Requested By:

Return To: Grefco  
P.O. Box 939  
Lompoc, CA 934

State Arizona County Pinal  
Mining District Pioneer Assessment Year 1999

I, the undersigned state: that certain fees required by law were paid for the benefit of the following contiguous mining claims in the mining assessment year ending at noon on September 1, 1998

Name of Claim	Original Location			Amended Location		BLM Record
	Sec.	T	R	M	Bk Pg	
Lit No. 1	19,20	1S	12E	GSR	1624 176	AMC x298908
Lit No. 2	19,20	1S	12E	"	1624 179	" x298909
Lit No. 3	19	1S	12E	"	1307 933-934	" x244339
Lit No. 4	30	1S	12E	"	1006 958-959	" x104033
Lit No. 5	30	1S	12E	"	1006 960-961	" x104034
Lit No. 6	30	1S	12E	"	1624 185	" x298910
Lit No. 7A	19	1S	12E	"	1624 187	" x298911
Lit No. 7B	19	1S	12E	"	1624 189	" x298912
Lit No. 7C	19	1S	12E	"	1624 191	" x298913
Lit No. 8	19	1S	12E	"	1061 642-643	" x130722
Lit No. 9	30	1S	12E	"	1170 191-192	" x201588
Lit No. 10	30	1S	12E	"	1170 193-194	" x201589
Lit No. 11	19	1S	12E	"	1006 962-963	" x104035
Lit No. 12	30	1S	12E	"	1627 145	" x300364
Lit No. 13	30	1S	12E	"	1624 181	" x298914
Lit No. 15	20	1S	12E	"	1307 935-936	" x244340
Lit No. 16	29	1S	12E	"	1307 937-938	" x244341


Fee and Intent to Hold \_\_\_\_\_ Date \_\_\_\_\_ Value \_\_\_\_\_  
\$1700 Holding fee was paid 1998 \$1700  
to the BLM in Lieu of annual  
assessment work for years  
1999

The name of the and address of the person who paid the fee  
is: Grefco Minerals, P.O.Box 939, Lompoc, CA 93438  
Attn: David Jenkins

The owner of the claim is: Grefco Minerals

All monuments, claim posts, and claim notices are clearly in  
place on the mining claim subscribed and sworn to me, the  
28 day of May 1998

David Jenkins  
Signature of Agent



ENTERED IN COMPUTER  
7/9/98

VERIFIED  
JUL 9 1998

Melissa Dickey

21



② E

JUN 26 1998



OFFICIAL RECORDS OF  
PINAL COUNTY RECORDER  
KATHLEEN C. FÉLIX

When recorded mail to:

Greco Minerals Inc  
PO Box 637  
Lompoc CA 93438

DATE: 06/15/98 TIME: 1648  
FEE : 9.00  
PAGES: 2  
FEE NO: 1998-023607

(The above space reserved for recording information)

CAPTION HEADING

---

Notice of Fee Paid  
and notice Intent to Hold

**NOTICE OF FEE PAID  
AND INTENT TO HOLD**

Requested By:

Return To: Grefco  
P.O. Box 939  
Lompoc, CA 9343

State Arizona County Pinal  
Mining District Pioneer Assessment Year 1999

I, the undersigned state: that certain fees required by law were paid for the benefit of the following contiguous mining claims in the mining assessment year ending at noon on September 1, 1998.

Name of Claim	Original Location			Amended Location		BLM Record		
	Sec.	T	R	M	Bk		Pg	
Lit No. 18	19	1S	12E	GSR	1061	640-641	AMC	130723
Lit No. 19	19	1S	12E	"	1006	964-965	"	104036
Lit No. 20	30	1S	12E	"	1627	147	"	300365
Lit No. 21	19	1S	12E	"	1624	183	"	298915

RECEIVED  
 BUREAU OF  
 LAND MANAGEMENT  
 JUL 9 9 59 AM '98  
 ANTONIO  
 STATE OFFICE  
 P.O. BOX 939  
 LOMPOC, CALIFORNIA

Fee and Intent to Hold \_\_\_\_\_ Date \_\_\_\_\_ Value \_\_\_\_\_  
 \$400 Holding fee was paid 1998 \$400  
 to the BLM in Lieu of annual assessment work for years 1999

The name of the and address of the person who paid the fee is: Grefco Minerals, P.O. Box 939, Lompoc, CA 93438  
Attn: David Jenkins

The owner of the claim is: Grefco Minerals

All monuments, claim posts, and claim notices are clearly in place on the mining claim subscribed and sworn to me, the \_\_\_\_\_ day of May 1998

David Jenkins  
Signature of Agent

**VERIFIED**  
JUL 9 1998

**ENTERED IN COMPUTER**

7/9/98 Lopez



MELISSA N DICKEY  
COMM. #1077083  
NOTARY PUBLIC - CALIFORNIA  
SANTA BARBARA COUNTY  
My Comm. Expires Nov 5, 1999



MELISSA N DICKEY  
COMM. #1077083  
NOTARY PUBLIC - CALIFORNIA  
SANTA BARBARA COUNTY  
My Comm. Expires Nov. 5, 1999

Melissa Dickey

(2) E

JUN 26 1998



OFFICIAL RECORDS OF  
PINAL COUNTY RECORDER

KATHLEEN C. FELIX

When recorded ma\_ | =

Greco Minerals Inc  
PO Box 637  
Lompoc CA 93438

DATE: 06/15/98      TIME: 1648  
FEE :                9.00  
PAGES:             2  
FEE NO: 1998-023608

(The above space reserved for recording information)

CAPTION HEADING

---

Notice of Fee Paid  
and Notice Intent to Hold



UNITED STATES  
DEPARTMENT OF THE INTERIOR  
BUREAU OF LAND MANAGEMENT

RECEIPT AND ACCOUNTING ADVICE

NO. **2389025 04**  
07/08/98  
2,100.00

LM/AZ

2 3 13

Subject: **Claim Maintenance Fee 1999- (21)**

Applicant: **Grefco Minerals  
ATTN: David Jenkins  
PO Box 939  
Lompoc, CA. 93438**

Remitter: **GREFCO Minerals INC  
23705 Crenshaw Blvd Suite 101  
Torrance Ca 90505  
CK # 031264**

Assignor:

LEASE MANAGEMENT DATA  NEW  UPDATE  PAYMENT

ORIGINAL SERIAL NO.	ASG.	TYPE	ST.	CTY.	FUND SYMBOL	ACRES/UNITS	RATE
<b>AMC 298908, ETAL</b>							

AMOUNT	ANV. DATE	EXP. DATE	BILL CYC.	S/C	DISTRICT	NEXT BILL	MISC. DATA	U of M	ACTUAL UNITS

ASSIGNMENT SERIAL NO.	ASG.	TYPE	ST.	CTY.	FUND SYMBOL	ACRES/UNITS	RATE

AMOUNT	ANV. DATE	EXP. DATE	BILL CYC.	S/C	DISTRICT	NEXT BILL	MISC. DATA	U of M	ACTUAL UNITS

APPLY REMITTANCE

ACTION	FUND SYMBOL	CTY.	AMOUNT
FILING FEE			
RENTAL			
UNEARNED			
REFUND			
TOTAL			
AMOUNT DUE			

Remarks:

BY: \_\_\_\_\_ DATE: \_\_\_\_\_

Lease in Escrow?  
 KGS? Of Interest?  
 Auto Escalates? Operating Rights?  
 Auto Renew? Operator  
 Bond Filed?

FOR MMS USE ONLY		
BILLEE		FOREST REFUGE
NUMBER		
OCS SECTION		
CODE		



244399  
104033  
201588  
300364  
130722  
gs

ARIZONA  
STATE OFFICE  
PHOENIX, ARIZONA

JUN 16 10 05 AM '97

RECEIVED  
BUREAU OF  
LAND MANAGEMENT

**NOTICE OF FEE PAID  
AND INTENT TO HOLD**

Requested By:

Return To: Grefco  
P.O.Box 939  
Lompoc, CA 93

State Arizona County Pinal  
Mining District Pioneer Assessment Year 1998

I, the undersigned state: that certain fees required by law were paid for the benefit of the following contiguous mining claims in the mining assessment year ending at noon on September 1, 1997.

Name of Claim	Original Location			Amended Location		BLM Record		
	Sec.	T	R	M	Bk		Pg	
Lit No. 1	19,20	1S	12E	GSR	1624	176	AMC	298908
Lit No. 2	19,20	1S	12E	"	1624	179	"	298909
Lit No. 3	19	1S	12E	"	1307	933-934	"	244339
Lit No. 4	30	1S	12E	"	1006	958-959	"	104033
Lit No. 5	30	1S	12E	"	1006	960-961	"	104034
Lit No. 6	30	1S	12E	"	1624	185	"	298910
Lit No. 7A	19	1S	12E	"	1624	187	"	298911
Lit No. 7B	19	1S	12E	"	1624	189	"	298912
Lit No. 7C	19	1S	12E	"	1624	191	"	298913
Lit No. 8	19	1S	12E	"	1061	642-643	"	130722
Lit No. 9	30	1S	12E	"	1170	191-192	"	201588
Lit No. 10	30	1S	12E	"	1170	193-194	"	201589
Lit No. 11	19	1S	12E	"	1006	962-963	"	104035
Lit No. 12	30	1S	12E	"	1627	145	"	300364
Lit No. 13	30	1S	12E	"	1624	181	"	298914
Lit No. 15	20	1S	12E	"	1307	935-936	"	244340
Lit No. 16	29	1S	12E	"	1307	937-938	"	244341

Fee and Intent to Hold Date Value  
 \$1700 Holding fee was paid 1997 \$1700  
 to the BLM in Lieu of annual  
 assessment work for years  
 1998

The name of the and address of the person who paid the fee is: Grefco Minerals, P.O.Box 939, Lompoc, CA 93438  
Attn: David Jenkins

The owner of the claim is: Grefco Minerals

All monuments, claim posts, and claim notices are clearly in place on the mining claim subscribed and sworn to me, the 25th day of April 1997.

David Jenkins  
 Signature of Agent

ENTERED IN COMPUTER

*Handwritten signature/initials*

*Handwritten initials/initials*

RECEIVED  
 BUREAU OF  
 LAND MANAGEMENT  
 JUN 16 10 05 AM '97  
 ARIZONA  
 STATE OFFICE  
 PHOENIX, ARIZONA

**NOTICE OF FEE PAID  
AND INTENT TO HOLD**

Requested By:

Return To: Grefco  
 P.O. Box 939  
 Lompoc, CA 934

State Arizona County Pinal  
 Mining District Pioneer Assessment Year 1998

I, the undersigned state: that certain fees required by law were paid for the benefit of the following contiguous mining claims in the mining assessment year ending at noon on September 1, 1997.

Name of Claim	Original Location			Amended Location		BLM Record
	Sec.	T	R	M	Bk	
Lit No. 18	19	1S	12E	GSR	1061	640-641 AMC 130723
Lit No. 19	19	1S	12E	"	1006	964-965 " 104036
Lit No. 20	30	1S	12E	"	1627	147 " 300365
Lit No. 21	19	1S	12E	"	1624	183 " 298915

Fee and Intent to Hold: \$400 Holding fee was paid to the BLM in Lieu of annual assessment work for years 1998 Date 1997 Value \$400

The name of the and address of the person who paid the fee is: Grefco Minerals, P.O.Box 939, Lompoc, CA 93438  
Attn: David Jenkins

The owner of the claim is: Grefco Minerals

All monuments, claim posts, and claim notices are clearly in place on the mining claim subscribed and sworn to me. The 25th day of April 1997.

David Jenkins  
 Signature of Agent

**ENTERED IN COMPUTER**

7/25/97 DM

(J) AMS

**CALIFORNIA ALL-PURPOSE ACKNOWLEDGMENT**

State of California  
 County of Santa Barbara  
 On April 25 1997 before me, Melissa N Dickey, personally appeared

David Jenkins, [ ] personally known to me - OR - [X] proved to me on the  
 Name(s) of Signer(s)

Name, Title of Officer (e.g., Jane Doe, Notary Public)  
 basis of satisfactory evidence to be the person(s) whose  
 name(s) is/are subscribed to the within instrument and  
 acknowledged to me that he/she/they executed the same in  
 his/her/their authorized capacity(ies), and that by his/her/their  
 signature(s) on the instrument the person(s), or the entity upon  
 behalf of which the person(s) acted, executed the instrument.



WITNESS my hand and official seal.  
 [Signature]  
 Signature of Notary

**OPTIONAL**

Though the data below is not required by law, it may prove valuable to persons relying on the document and could prevent fraudulent reattachment of this form.

**CAPACITY CLAIMED BY SIGNER (PRINCIPAL)**

- [ ] Individual
- [ ] Corporate Officer

Title(s)

- [ ] Partner(s)
- [ ] Limited
- [ ] General

- [ ] Attorney-in-Fact
- [ ] Trustee(s)
- [ ] Guardian/Conservator
- [ ] Other: \_\_\_\_\_

Absent Signer (Principal) is Representing:  
 Name of Person(s) or Entity(s)

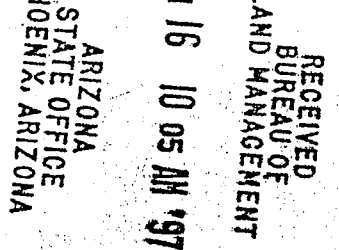
**DESCRIPTION OF ATTACHED DOCUMENT**

Notice of Fee Paid and Intent to Buy  
 Title or Type of Document

2  
 Number of Pages

April 25 1997  
 Date of Document

Signer(s) Other Than Named Above



DEPARTMENT OF THE INTERIOR  
BUREAU OF LAND MANAGEMENT

RECEIPT AND ACCOUNTING ADVICE

NO. 2314870 04

Subject: CLAIM MAINTENANCE FEE 1998 - 21

TC/AZ

06/17/97

Applicant:

DIGALITE GREGCO MINERALS INC  
23705 CRENSHAW BLVD STE 101  
TORRANCE CA 90505

Remitter: CK 26833

Assignor:

LEASE MANAGEMENT DATA										
<input type="checkbox"/> NEW <input type="checkbox"/> UPDATE <input type="checkbox"/> PAYMENT										
ORIGINAL SERIAL NO.	ASG.	TYPE	ST.	CTY.	FUND SYMBOL			ACRES/UNITS	RATE	
AMOUNT	ANV. DATE	EXP. DATE	BILL CYC.	S/C	DISTRICT	NEXT BILL	MISC. DATA	U of M	ACTUAL UNITS	
ASSIGNMENT SERIAL NO.	ASG.	TYPE	ST.	CTY.	FUND SYMBOL			ACRES/UNITS	RATE	
AMOUNT	ANV. DATE	EXP. DATE	BILL CYC.	S/C	DISTRICT	NEXT BILL	MISC. DATA	U of M	ACTUAL UNITS	

APPLY REMITTANCE			
ACTION	FUND SYMBOL	CTY.	AMOUNT
FILING FEE			
RENTAL			
UNEARNED			
REFUND			
TOTAL			
AMOUNT DUE			

Remarks:

BY:

DATE:

- Lease in Escrow?
- KGS?
- Auto Escalates?
- Auto Renew?

- Of Interest?
- Operating Rights?
- Operator
- Bond Filed?

FOR MMS USE ONLY

BILLEE	FOREST REFUGE
NUMBER	
OCS SECTION	
CODE	



130722  
298908  
RECEIVED BUREAU OF LAND MANAGEMENT 201588  
244339  
300364

JUL 8 10 19 AM '96 104033

NOTICE OF FEE PAID AND INTENT TO HOLD

Requested By:

ARIZONA  
Return to Grefco  
STATE OFFICE  
PHOENIX, ARIZONA Box 939  
Lompoc, CA 93

State Arizona County Pinal  
Mining District Pioneer Assessment Year 1997

I, the undersigned state: that certain fees required by law were paid for the benefit of the following contiguous mining claims in the mining assessment year ending at noon on September 1, 1996

Name of Claim	Original Location			Amended Location		BLM Record	
	Sec.	T	R	M	Bk		Pg
Lit No. 1	19,20	1S	12E	GSR	1624	176	AMC 298908 ✓
Lit No. 2	19,20	1S	12E	"	1624	179	" 298909 ✓
Lit No. 3	19	1S	12E	"	1307	933-934	" 244339 ✓
Lit No. 4	30	1S	12E	"	1006	958-959	" 104033 ✓
Lit No. 5	30	1S	12E	"	1006	960-961	" 104034 ✓
Lit No. 6	30	1S	12E	"	1624	185	" 298910 ✓
Lit No. 7A	19	1S	12E	"	1624	187	" 298911 ✓
Lit No. 7B	19	1S	12E	"	1624	189	" 298912 ✓
Lit No. 7C	19	1S	12E	"	1624	191	" 298913 ✓
Lit No. 8	19	1S	12E	"	1061	642-643	" 130722 ✓
Lit No. 9	30	1S	12E	"	1170	191-192	" 201588 ✓
Lit No. 10	30	1S	12E	"	1170	193-194	" 201589 ✓
Lit No. 11	19	1S	12E	"	1006	962-963	" 104035 ✓
Lit No. 12	30	1S	12E	"	1627	145	" 300364 ✓
Lit No. 13	30	1S	12E	"	1624	181	" 298914 ✓
Lit No. 15	20	1S	12E	"	1307	935-936	" 244340 ✓
Lit No. 16	29	1S	12E	"	1307	937-938	" 244341 ✓

Fee and Intent to Hold Date Value  
\$1700 Holding fee was paid 1996 \$1700  
to the BLM in Lieu of annual  
assessment work for years  
1997

The name of the and address of the person who paid the fee is: Grefco Mineral, P.O.Box 939, Lompoc, CA 93438

Attn: David Jenkins  
The owner of the claim is: Grefco Minerals

All monuments, claim posts, and claim notices are clearly in place on the mining claim subscribed and sworn to me, the  
5 day of May 19 96

*David Jenkins*  
Signature of Agent



ENTERED IN COMPUTER

7/25/96 AM SR

*[Handwritten signature]*

RECEIVED  
BUREAU OF  
LAND MANAGEMENT

JUL 8 10 19 AM '96

NOTICE OF FEE PAID  
AND INTENT TO HOLD

Requested By:

ARIZONA  
STATE OFFICE  
PHOENIX, ARIZONA  
P.O. Box 939  
Lompoc, CA 934

State Arizona County Pinal  
Mining District Pioneer Assessment Year 1997

I, the undersigned state: that certain fees required by law were paid for the benefit of the following contiguous mining claims in the mining assessment year ending at noon on September 1, 1996.

Name of Claim	Original Location				Amended Location		BLM Record
	Sec.	T	R	M	Bk	Pg	
Lit No. 18	19	1S	12E	GSR	1061	640-641	AMC 130723 ✓
Lit No. 19	19	1S	12E	"	1006	964-965	" 104036 ✓
Lit No. 20	30	1S	12E	"	1627	147	" 300365 ✓
Lit No. 21	19	1S	12E	"	1624	183	" 298915 ✓

Fee and Intent to Hold \$400 Date 1996 Value \$400  
Holding fee was paid to the BLM in Lieu of annual assessment work for years 1997


The name of the and address of the person who paid the fee is: Grefco Minerals, P.O. Box 939, Lompoc, CA 93438

Attn: David Jenkins  
The owner of the claim is: Grefco Minerals

All monuments, claim posts, and claim notices are clearly in place on the mining claim subscribed and sworn to me. The 15 day of May 1996.

David Jenkins  
Signature of Agent

*[Handwritten Signature]*







298908  
 244339  
 104033  
 130722  
 201588  
 300364 SR

RECEIVED  
 BLM, AZ STATE OFFICE

JUL 13 '95

RECEIVED  
 BLM, AZ STATE OFFICE

JUN 13 '95

NOTICE OF FEE PAID  
 AND INTENT TO HOLD  
 PHOENIX, ARIZONA

9:00 A.M.  
 PHOENIX, ARIZONA

Requested By:

Return to: Grefco, Inc.  
 P.O. Box 939  
 Lompoc, CA 93413

State Arizona County Pinal  
 Mining District Pioneer Assessment Year 1996  
 I, the undersigned state: that certain fees required by law were paid for the benefit of the following contiguous mining claims in the mining assessment year ending at noon on September 1, 1995.

Name of Claim	Original Location			Amended Location		BLM Record	
	Sec.	T	R	M	Bk		Pg
Lit No. 1 ✓	19,20	1S	12E	GSR	1624	176	AMC 298908
Lit No. 2 ✓	19,20	1S	12E	"	1624	179	" 298909
Lit No. 3 ✓	19	1S	12E	"	1307	933-934	" 244339 ✓
Lit No. 4 ✓	30	1S	12E	"	1006	958-959	" 104033
Lit No. 5 ✓	30	1S	12E	"	1006	960-961	" 104034
Lit No. 6 ✓	30	1S	12E	"	1624	185	" 298910
Lit No. 7A ✓	19	1S	12E	"	1624	187	" 298911
Lit No. 7B ✓	19	1S	12E	"	1624	189	" 298912
Lit No. 7C ✓	19	1S	12E	"	1624	191	" 298913
Lit No. 8 ✓	19	1S	12E	"	1061	642-643	" 130722 ✓
Lit No. 9 ✓	30	1S	12E	"	1170	191-192	" 201588
Lit No. 10 ✓	30	1S	12E	"	1170	193-194	" 201589
Lit No. 11 ✓	19	1S	12E	"	1006	962-963	" 104035 ✓
Lit No. 12 ✓	30	1S	12E	"	1627	145	" 300364 ✓
Lit No. 13 ✓	30	1S	12E	"	1624	181	" 298914 ✓
Lit No. 15 ✓	20	1S	12E	"	1307	935-936	" 244340
Lit No. 16 ✓	29	1S	12E	"	1307	937-938	" 244341

Fee and Intent to Hold  
 \$1700 Holding fee was paid  
 to the BLM in Lieu of annual  
 assessment work for years  
 1996

Date  
 August 1995

Value  
 \$1700

The name of the and address of the person who paid the fee is: Grefco, Inc. P.O. Box 939, Lompoc, CA 93413  
 Attn: David Jenkins


The owner of the claim is: Grefco, Inc.

All monuments, claim posts, and claim notices are clearly in place on the mining claim subscribed and sworn to me, the 29th day of June 1995.

David Jenkins  
 Signature of Agent 8/4/95 ©

ENTERED IN COMPUTER

1996 Maintenance fee ©



Claire Shirley 6/29/95

17



RECEIVED  
BLM FIELD OFFICE

JUN 13 '95

**NOTICE OF FEE PAID  
AND INTENT TO HOLD**

9:00 A.M.  
PHOENIX, ARIZONA

Requested By:

Return To: Grefco, Inc.  
P.O. Box 939  
Lompoc, CA 93438

State Arizona County Pinal  
Mining District Pioneer Assessment Year 1996

I, the undersigned state: that certain fees required by law were paid for the benefit of the following contiguous mining claims in the mining assessment year ending at noon on September 1, 1995.

Name of Claim					Original Location		Amended Location		BLM Record
	Sec.	T	R	M	Bk.	Pg.	Bk.	Pg.	
Lit No. 18 ✓	19	1S	12E	GSR	1061	640-641	AMC	130723	✓
Lit No. 19 ✓	19	1S	12E	"	1006	964-965	"	104036	✓
Lit No. 20 ✓	30	1S	12E	"	1627	147	"	300365	✓
Lit No. 21 ✓	19	1S	12E	"	1624	183	"	298915	✓

PHOENIX, ARIZONA  
JUL 13 '95

Fee and Intent to Hold  
\$400 Holding fee was paid  
to the BLM in Lieu of annual  
assessment work for years  
1996

Date  
August 1995


Value  
\$400

The name of the and address of the person who paid the fee  
is: Grefco, Inc. P.O. Box 939, Lompoc, CA 93438  
Attn: David Jenkins

The owner of the claim is:  
Grefco, Inc.

All monuments, claim posts, and claim notices are clearly in  
place on the mining claim subscribed and sworn to me, The  
29th day of June 1995.

David Jenkins  
Signature of Agent



sym 4

UNITED STATES  
DEPARTMENT OF THE INTERIOR  
BUREAU OF LAND MANAGEMENT

RECEIPT AND ACCOUNTING ADVICE

NO. **2147246**  
07/14/95

BF/AZ

Subject: CLAIM MAINTENANCE FEE 1996 (21)

2 39 13

2,100.00

Applicant:

GREFCO, INC.  
ATTN: DAVID JENKINS  
PO BOX 939  
LOMPOC, CA 93438

Remitter: SAME - CK #0192190  
GREFCO, INC.  
23705 CRENSHAW BLVD.  
TORRANCE, CA 90505

Assignor:

LEASE MANAGEMENT DATA  NEW  UPDATE  PAYMENT

ORIGINAL SERIAL NO.	ASG.	TYPE	ST.	CTY.	FUND SYMBOL	ACRES/UNITS	RATE
AMC 298908, ET AL							

AMOUNT	ANV. DATE	EXP. DATE	BILL CYC.	S/C	DISTRICT	NEXT BILL	MISC. DATA	U of M	ACTUAL UNITS

ASSIGNMENT SERIAL NO.	ASG.	TYPE	ST.	CTY.	FUND SYMBOL	ACRES/UNITS	RATE

AMOUNT	ANV. DATE	EXP. DATE	BILL CYC.	S/C	DISTRICT	NEXT BILL	MISC. DATA	U of M	ACTUAL UNITS

APPLY REMITTANCE

ACTION	FUND SYMBOL	CTY.	AMOUNT
FILING FEE			
RENTAL			
UNEARNED			
REFUND			
TOTAL			
AMOUNT DUE			

Remarks:

AMC 298908-298915  
244339-244341  
104033-104036  
130722-130723  
201588-201589  
300364-300365  
Sr

BY:

DATE:

- Lease in Escrow?
- KGS?
- Auto Escalates?
- Auto Renew?

- Of Interest?
- Operating Rights?
- Operator
- Bond Filed?

FOR MMS USE ONLY

BILLEE		FOREST REFUGE
NUMBER		
OCS SECTION		
CODE		

**DICALITE**<sup>®</sup>

P.O. Box 939  
3800 San Julian Road  
Lompoc, CA 93438

Fold at line over top of envelope to the  
right of the return address

**CERTIFIED**

Z 194 059 384

**MAIL**



0000

U.S. POSTAGE  
PAID  
LOMPOC, CA  
93438  
JUL 11 '95  
AMOUNT

**\$2.52**  
00066318-05

Bureau of Land Management  
Siete Square 3707 N. 7th  
P.O. Box 16563  
Phoenix, AZ 85014

RETURN RECEIPT  
REQUESTED


PHOENIX, ARIZONA  
JUL 13 95

JUL 13 95

RECEIVED  
BLM AZ STATE OFFICE

RECEIVED  
BLM AZ STATE OFFICE  
JUL 13 95

PHOENIX, ARIZONA  
JUL 13 95  
RECEIVED  
BLM AZ STATE OFFICE



298908  
 244339  
 104033  
 130722  
 201588  
 300364 *Jr*

**NOTICE OF FEE PAID  
 AND INTENT TO HOLD**

Requested By:

Return To: **Grefco Inc.**  
 3800 San Julian Rd.  
 P.O. Box 939  
 Lompoc, CA 93438

State Arizona County Pinal  
 Mining District Pioneer Assessment Year 93

I, the undersigned state that certain fees required by law were paid for the benefit of the following contiguous mining claims in the mining assessment year ending at noon on September 1, 1993.

Name of Claim	Original Location			Amended Location		BLM Record	
	Sec.	T	R	M	Bk Pg		Bk Pg
Lit No. 1	19,20	1S	12E	GSR	1624	176	AMC 298908
Lit No. 2	19,20	1S	12E	GSR	1624	179	AMC 298909
Lit No. 3	19	1S	12E	GSR	1307	933-934	AMC 244339 ✓
Lit No. 4	30	1S	12E	GSR	1006	958-959	AMC 104033
Lit No. 5	30	1S	12E	GSR	1006	960-961	AMC 104034
Lit No. 6	30	1S	12E	GSR	1624	185	AMC 298910
Lit No. 7A	19	1S	12E	GSR	1624	187	AMC 298911
Lit No. 7B	19	1S	12E	GSR	1624	189	AMC 298912
Lit No. 7C	19	1S	12E	GSR	1624	191	AMC 298913
Lit No. 8	19	1S	12E	GSR	1061	642-643	AMC 130722 ✓
Lit No. 9	30	1S	12E	GSR	1170	191-192	AMC 201588
Lit No. 10	30	1S	12E	GSR	1170	193-194	AMC 201589
Lit No. 11	19	1S	12E	GSR	1006	962-963	AMC 104035 ✓
Lit No. 12	30	1S	12E	GSR	1627	145	AMC 300364 ✓
Lit No. 13	30	1S	12E	GSR	1624	181	AMC 298914 ✓
Lit No. 15	20	1S	12E	GSR	1307	935-936	AMC 244340
Lit No. 16	29	1S	12E	GSR	1307	937-938	AMC 244341

Fee and Intent to Hold \$3,400 Date 7-15-93 Value \$3,400  
 Holding fee was paid to the BLM in lieu of annual assessment work for years 1993 and 1994

The name of the and address of the person who paid the fee is: Grefco, Inc.

P.O. Box 939, Lompoc, CA 93438

The owner of the claim is: Grefco, Inc.

P.O. Box 939, Lompoc, CA 93438

All monuments, claim posts, and claim notices are in place on the mining claim subscribed and sworn to on the 15 day of July 1993.

*David Johnson*  
 Signature of Agent

**RECEIVED**  
**APR 23 1993**  
**9:00 A.M.**  
**PHOENIX, ARIZONA**  
**ENTERED IN COMPUTER**  
*update 482*  
*1993*  
*and*  
*1994*



**NOTICE OF FEE PAID  
AND INTENT TO HOLD**

Requested By:

Grefco Inc.  
Return To: 3800 San Julian Rd.  
P.O. Box 939  
Lompoc, CA 93438

State Arizona County Pinal  
Mining District Pioneer Assessment Year \_\_\_\_\_

I, the undersigned state: that certain fees required by law were paid for the benefit of the following lapsed mining claims in the mining assessment year ending at noon on September 1, 1993.

Name of Claim	Original Location				Amended Location		Assessment Year	AMC No.	Status
	Sec.	T.	R.	M.	Sec.	T.			
Lit No. 18	19	1S	12E	GSR 1061	640-641		AMC 130723	✓	
Lit No. 19	19	1S	12E	GSR 1006	964-965		AMC 104036	✓	
Lit No. 20	30	1S	12E	GSR 1627	147		AMC 300365	✓	
Lit No. 21	19	1S	12E	GSR 1624	183		AMC 298915	✓	

Fee and Intent to Hold: \$800.00 Holding fee was paid 7-15-93 for \$800.00 to the BLM in lieu of annual assessment work for years 1993 and 1994.

The name of the directors of the corporation is: Grefco, Inc.  
P.O. Box 93, Lompoc, CA 93438  
The owner of the claim is: Grefco, Inc.  
P.O. Box 939, Lompoc, CA 93438

All amendments, claims, etc., are subject to the provisions of the Federal Mining Act of 1920, as amended, and the regulations thereunder.  
15 \_\_\_\_\_ of July \_\_\_\_\_ 93

*David Johnson*  
State Agent

**RECEIVED**  
P.M. AZ STATE OFFICE  
JUL 23 1993  
9:00 A.M.  
PHOENIX: ARIZONA

**ENTERED IN COMPUTER**

482  
1993 + 1994



130722  
104033  
298908  
300364

for  
AP

**OFFICIAL RECORDS OF  
PINAL COUNTY RECORDER  
KATHLEEN C. FELIX**

DATE: 10AUG92 TIME: 1155  
FEE: \$5.00 \$4.00 \$5.00  
PAGES: 002  
DOCKET: 1845 PAGE: 103  
INSTRUMENT # 052012

1945-103

**AFFIDAVIT OF LABOR**

Recording Requested By:

Grefco Inc.  
2900 Eric Johnson Rd.  
P.O. Box 939  
Lompoc, CA 93438

RETURN TO

State Arizona County Pinal  
Mining District Pioneer Assessment Year 1992

The undersigned state: that certain labor and/or improvements required by law were made upon or for the benefit of the following contiguous mining claims in the mining assessment year ending at noon on September 1, 1992.

Name of Claim	Original Location				Amended Location		BLM Record
	Sec.	T	R	M	Book	Page	
Lit No.18 ✓	19	1S	12E	GSR	1061	640-641	AMC 130723 ✓
Lit No.19 ✓	19	1S	12E	GSR	1006	964-965	AMC 104036 ✓
Lit No.20 ✓	30	1S	12E	GSR	1627	147	AMC 300365 ✓
Lit No.21 ✓	19	1S	12E	GSR	1624	183	AMC 298915 ✓

Labor and Improvements Exploration Drilling; Sampling and road work Date Performed Value In Excess of \$ 400 Assessment Work

The name and address of the person who performed the labor or made the improvements is: Name Grefco Inc. Address \_\_\_\_\_

The owner of the claim: Name Grefco, Inc. Address 3435 W. Lomita Blvd., Torrance, CA 90509

All monuments, claim posts, and claim notices are clearly in place on the mining claim subscribed and sworn to me, the 5th day of August 1992.

David Johnson  
Signature of Agent

RECEIVED  
BLM AZ STATE OFFICE  
Nov 6 1992  
9:00 A.M.  
PHOENIX, ARIZONA

4

RECEIVED  
B.L.M. AZ STATE OFFICE  
Nov 6 '92  
9:00 A.M.  
PHOENIX, ARIZONA

MID-STATE  
BANK

Stamp

STATE OF CALIFORNIA }  
COUNTY OF Santa Barbara } SS.  
On August 5, 1992 before me,  
the undersigned, a Notary Public in and for said County and State,  
personally appeared \_\_\_\_\_  
David Jenkins

personally known to me  
 proved to me on the basis of satisfactory evidence  
to be the person(s) whose name(s) is subscribed to the within  
instrument, and acknowledged that he executed it.

Signature Mona Fay Miller  
Notary Public in and for said County and State

Individual  
Stamp



FOR NOTARY STAMP



*L Reyes*

RECEIVED  
B.L.M. AZ STATE OFFICE

OCT 7 '91

OFFICIAL RECORDS OF  
PINAL COUNTY RECORDER  
KATHLEEN C. FELIX

DATE: 06AUG91 TIME: 1000  
FEE: \$5.00 \$4.00 \$5.00  
PAGES: 001  
DOCKET: 1764 PAGE: 588  
INSTRUMENT # 017372

05/4/5

1764-588

AFFIDAVIT OF LABOR

Recording Requested By:

Grefco Inc.  
3800 San Julian Rd.  
P.O. Box 939  
Lompoc, CA 93438

RETURN TO

130 723  
104036  
300365  
298915

State Arizona

County Pinal

Mining District Pioneer

Assessment Year 1991

I, the undersigned state: that certain labor and/or improvements required by law were made upon or for the benefit of the following contiguous mining claims in the mining assessment year ending at noon on September 1, 1991.

Name of Claim	Original Location				Amended Location		BLM Record
	Sec.	T	R	M	Book	Page	
Lit No. 18	19	1S	12E	GSR	1061	640-641	AMC 130723
Lit No. 19	19	1S	12E	GSR	1006	964-965	AMC 104036
Lit No. 20	30	1S	12E	GSR	1627	147	AMC 300365
Lit No. 21	19	1S	12E	GSR	1624	183	AMC 298915

Labor and Improvements

Date

Value

Roadwork, culverts installed,  
mineral survey

In Excess of \$ 400

Assessment Work

Performed

The name and address of the person who performed the labor or made the improvements is: Name Grefco Inc

Address 3800 San Julian Rd, Lompoc Ca 93438

The owner of the claim: Name Grefco, Inc.

Address 3435 W. Lomita Blvd., Torrance, CA 90509

All monuments, claim posts, and claim notices are clearly in place on the mining claim subscribed and sworn to me, the 22 day of July, 1991.

Daniel Jensen

Signature of Agent

Ursula Diane Murphy





*Grefco, Inc*

OFFICIAL RECORDS OF  
 PINAL COUNTY RECORDER  
 KATHLEEN C. FELIX

DATE: 05AUG91 TIME: 1000  
 FEE: \$5.00 \$4.00 \$5.00  
 PAGES: 001  
 DOCKET: 1764 PAGE: 587  
 INSTRUMENT # 017371

RECEIVED  
BLM AZ STATE OFFICE

05/4/5

1764-587 OCT 7 '91

9:00 A.M.  
PHOENIX, ARIZONA  
AFFIDAVIT OF LABOR

130722  
201588  
104035  
300364  
298914  
244340  
JR  
9j

Recording Requested By:

Grefco Inc.  
2900 San Julian Rd.  
P.O. Box 939  
Lompoc, CA 93438

← RETURN TO

State Arizona County Pinal  
Mining District Pioneer Assessment Year 1991

I, the undersigned state: that certain labor and/or improvements required by law were made upon or for the benefit of the following contiguous mining claims in the mining assessment year ending at noon on September 1, 1991.

Name of Claim	Original Location		Amended Location		BLM Record
	Sec.	T R M	Book	Page	
Lit No. 8 ✓	19	1S 12E	GSR 1061	642-643	AMC 130722 ✓
Lit No. 9	30	1S 12E	GSR 1170	191-192	AMC 201588 ✓
Lit No. 10	30	1S 12E	GSR 1170	193-194	AMC 201589 ✓
Lit No. 11 ✓	19	1S 12E	GSR 1006	962-963	AMC 104035 ✓
Lit No. 12 ✓	30	1S 12E	GSR 1627	145	AMC 300364 ✓
Lit No. 13 ✓	30	1S 12E	GSR 1624	181	AMC 298914 ✓
Lit No. 15	20	1S 12E	GSR 1307	935-936	AMC 244340 ✓
Lit No. 16 ✓	29	1S 12E	GSR 1307	937-938	AMC 244341 ✓

Labor and Improvements	Date	Value
<u>Roadwork, culverts installed</u>		<u>In Excess of \$800</u>
<u>mineral survey</u>		<u>Assessment Work Performed</u>

The name and address of the person who performed the labor or made the improvements is: Name Grefco Inc

Address 3800 San Julian Rd; Lompoc Ca 93436

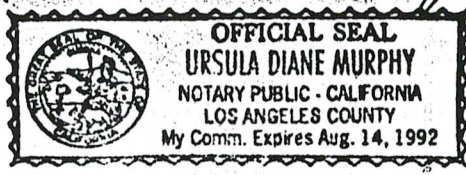
The owner of the claim: Name Grefco, Inc.

Address 3435 W. Lomita Blvd., Torrance, CA 90509

All monuments, claim posts, and claim notices are clearly in place on the mining claim subscribed and sworn to me, the 22 day of July 1991.

David Jackson  
Signature of Agent

Ursula Diane Murphy



UNITED STATES  
DEPARTMENT OF THE INTERIOR  
BUREAU OF LAND MANAGEMENT

RECEIPT AND ACCOUNTING ADVICE

NO. 1666747

WJ/AZ

Subject: AFFIDAVITS OF ASSESSMENT WORK (39)

2 17 12

195.00

OK *lj*

Applicant:  
GREFCO, INC.  
3435 W. LOMITA BLVD.  
TORRANCE, CA 90509

Remitter: SAME, CK 170292

Grefco Inc.  
3800 San Julian Rd  
PO Box 939  
Lompoc, CA 93438

Assignor:

LEASE MANAGEMENT DATA										<input type="checkbox"/> NEW	<input type="checkbox"/> UPDATE	<input type="checkbox"/> PAYMENT
ORIGINAL SERIAL NO.	ASG.	TYPE	ST.	CTY.	FUND SYMBOL	ACRES/UNITS	RATE					
AMC 40214, ET AL												
AMOUNT	ANV. DATE	EXP. DATE	BILL CYC.	S/C	DISTRICT	NEXT BILL	MISC. DATA	U of M	ACTUAL UNITS			
ASSIGNMENT SERIAL NO.	ASG.	TYPE	ST.	CTY.	FUND SYMBOL	ACRES/UNITS	RATE					
AMOUNT	ANV. DATE	EXP. DATE	BILL CYC.	S/C	DISTRICT	NEXT BILL	MISC. DATA	U of M	ACTUAL UNITS			

APPLY REMITTANCE			
ACTION	FUND SYMBOL	CTY.	AMOUNT
FILING FEE			
RENTAL			
UNEARNED			
REFUND			
TOTAL			
AMOUNT DUE			

Remarks:

*ack w9*

BY:

DATE:

- Lease in Escrow?
- KGS?
- Auto Escalates?
- Auto Renew?
- Of Interest?
- Operating Rights?
- Operator
- Bond Filed?

FOR MMS USE ONLY

BILLEE	FOREST REFUGE
NUMBER	
OCS SECTION	
CODE	

CASE FOLDER COPY



104036  
 300365  
 298915  
 130723 *SP*

AFFIDAVIT OF LABOR

Recording Requested By:

← RETURN TO

State Arizona County Pinal  
 Mining District Pioneer Assessment Year 1990

I, the undersigned state: that certain labor and/or improvements required by law were made upon or for the benefit of the following contiguous mining claims in the mining assessment year ending at noon on September 1, 1990.

Name of Claim	Original Location			Amended Location		BLM Record
	Sec.	T	R	M	Book Page	
Lit No.18	19	1S	12E	GSR	1061 640-641	AMC 130724 ✓
Lit No.19	19	1S	12E	GSR	1006 964-965	XAMC 104036 ✓
Lit No.20	30	1S	12E	GSR	1627 147	✓AMC 300365 ✓
Lit No.21	19	1S	12E	GSR	1624 183	XAMC 298915 ✓

Labor and Improvements	Date	Value
Establish new drill road and correct old road ersion with bulldozer.	1990	In Excess of \$ 400
Mineral survey with approved operating plan		Assessment Work Performed

The name and address of the person who performed the labor or made the improvements is: Name Sullivan Asphalt Seal & Stripe  
 Address Rt. 1 Box 32D, Globe, Arizona 85501

The owner of the claim: Name Grefco, Inc.  
 Address 3435 W. Lomita Blvd., Torrance, CA 90509


All monuments, claim posts, and claim notices are clearly in place on the mining claim subscribed and sworn to me, the 20 day of July 1990.

*Chris D. Hood*

Signature of Agent

*Lynn Powell*

RECEIVED  
 B.L.M. AZ STATE OFFICE



AUG 16 1990  
 7:45 A.M.  
 PHOENIX ARIZONA



UNITED STATES  
DEPARTMENT OF THE INTERIOR  
BUREAU OF LAND MANAGEMENT

RECEIPT AND ACCOUNTING ADVICE

NO. 187137-44

*Box 939  
3800 San Julian Rd  
Lompoc, CA 93438*

BF/AZ

04/10/90

Object: [Blank]

Applicant: [Blank]

0 00 12

*OK*  
195.00

Remitter: [Blank] #159550

Ignor: [Blank]

LEASE MANAGEMENT DATA  NEW  UPDATE  PAYMENT

ORIGINAL SERIAL NO.	ASG.	TYPE	ST.	CTY.	FUND SYMBOL	ACRES/UNITS	RATE
40214-40231;	298428-	298409;			244339;	104033-	
104034;	298410-	298413;			130722;	201588-	201589;
104035;	500364;	298414;			244340-244341		

AMOUNT	ANV. DATE	EXP. DATE	BILL CYC.	S/C	DISTRICT	NEXT BILL	MISC. DATA	U of M	ACTUAL UNITS
	130724;	104036;	500365;		298915				

ASSIGNMENT SERIAL NO.	ASG.	TYPE	ST.	CTY.	FUND SYMBOL	ACRES/UNITS	RATE

AMOUNT	ANV. DATE	EXP. DATE	BILL CYC.	S/C	DISTRICT	NEXT BILL	MISC. DATA	U of M	ACTUAL UNITS

APPLY REMITTANCE

DESCRIPTION	FUND SYMBOL	CTY.	AMOUNT
INITIAL FEE			
INITIAL			
EARNED			
FUND			
BAL			
AMOUNT DUE			

Remarks:

*Ack*

BY: *Buf*

DATE:

Lease in Escrow?  
KGS?  
Auto Escalates?  
Auto Renew?

Of Interest?  
Operating Rights?  
Operator  
Bond Filed?

FOR MMS USE ONLY

BILLEE NUMBER	FOREST REFUGE
OCS SECTION CODE	

July 23, 1990

BLM, Arizona State Office,

We would like to file our annual Mining claim "Proofs of Labor" with you. Enclosed is the necessary amount of \$195.00. Please return any paperwork to Grefco, Inc., P.O. Box 939, Lompoc, CA 93438.

Thank you.  
Sincerely,

*Chris D. Hood*

Chris D. Hood

RECEIVED  
B.L.M. AZ STATE OFFICE

AUG 16 1990

7:45 A.M.  
PHOENIX, ARIZONA

**AFFIDAVIT OF LABOR**

130722  
201588  
104035  
300364  
298914  
244340  
SP  
CR

Recording Requested By: \_\_\_\_\_ RETURN TO \_\_\_\_\_

State Arizona County Pinal  
Mining District Pioneer Assessment Year 1990

I, the undersigned state: that certain labor and/or improvements required by law were made upon or for the benefit of the following contiguous mining claims in the mining assessment year ending at noon on September 1, 1990.

Name of Claim	Original Location			Amended Location		BLM Record
	Sec.	T	R	M	Book Page	
Lit No.8	19	1S	12E	GSR	1061 642-643	✓AMC 130722 ✓
Lit No.9	30	1S	12E	GSR	1170 191-192	×AMC 201588 >
Lit No.10	30	1S	12E	GSR	1170 193-194	×AMC 201589 >
Lit No.11	19	1S	12E	GSR	1006 962-963	×AMC 104035 ✓
Lit No.12	30	1S	12E	GSR	1627 145	×AMC 300364 ✓
Lit No.13	30	1S	12E	GSR	1624 181	×AMC 298914 ✓
Lit No.15	20	1S	12E	GSR	1307 935-936	×AMC 244340 >
Lit No.16	29	1S	12E	GSR	1307 937-938	×AMC 244341 >

Labor and Improvements	Date	Value
Establish new drill roads and correct old road erosion with bulldozer	1990	In Excess of \$ 800
Mineral survey with approved operating plan		Performed

OP#89-12-02-006

The name and address of the person who performed the labor or made the improvements is: Name Sullivan Asphalt Seal & Stripe  
Address Rt.1 Box 32D, Globe, Arizona 85501


The owner of the claim: Name Grefco, Inc.  
Address 3435 W. Lomita Blvd., Torrance, CA 90509

All monuments, claim posts, and claim notices are clearly in place on the mining claim subscribed and sworn to me, the 20 day of July 1990.

Chris D. Head  
Signature of Agent

Lynn Powell

RECEIVED  
BLM AZ STATE OFFICE



AUG 16 1990  
7:45 A.M.  
PHOENIX, ARIZONA



**NOTICE!!**

**These documents have been scanned!**

**Do not place un-scanned documents beneath this notice!**

**Do not remove this notice from this file!**

GPO Jacket No. 560-102  
Print Order 61540  
Rise Business Services, LLC  
Job=AZ15 8/2/2019



Box Number= AZ15193



Claim Begin-End: AMC300364-AMC300365

**5 Miscellaneous**



AZ15193-3

AMC300253-AMC303011



**NO  
DOCUMENTS  
FOUND**

NO DOCUMENTS FOUND  
NO DOCUMENTS FOUND

**NOTICE!!**

**These documents have been scanned!**

**Do not place un-scanned documents beneath this notice!**

**Do not remove this notice from this file!**

GPO Jacket No. 560-102  
Print Order 61540  
Rise Business Services, LLC  
Job=AZ15 8/2/2019




Box Number= AZ15193



Claim Begin-End: AMC300364-AMC300365

**6 Location Notices-Amendments and Supporting Documents**



AZ15193-3

AMC300253-AMC303011

MINING CLAIMS MILL OR TUNNEL SITES  
STATUS REPORT

\* Lead Serial No. A MC 300364      \* Township(s) 1S

\* Lode Claims 2      \* Range(s) 12E

Placer Claims \_\_\_\_\_      \* Section(s) 30

Association Placers \_\_\_\_\_

Not Enough Locators \_\_\_\_\_      \* General Jurisdiction of:

Mill Sites \_\_\_\_\_      BLM \_\_\_\_\_ National Forest Touto

Tunnel Sites \_\_\_\_\_      \* Code 669

STATUS CHECKED: MTP ok ORCA ok BY TR

\* Relocations \_\_\_\_\_      \* PRIVATE/STATE Surface (Code 880 \_\_\_\_\_)

\* Timely Filed yes \_\_\_\_\_

\* Fee: Correct yes \_\_\_\_\_      \* Claims Partially Void: Fee \_\_\_\_\_ Withdrawn \_\_\_\_\_

Shortage \_\_\_\_\_

Overage \_\_\_\_\_

Refund \_\_\_\_\_

Authorized \_\_\_\_\_      \* Claims Void: Fee \_\_\_\_\_ Withdrawn \_\_\_\_\_

\* Over-the-Counter ✓ \_\_\_\_\_

Mail \_\_\_\_\_

**DEL TIERRA ENGINEERING & MINING CORP.**

**HARVEY W. SMITH, E.M. PRESIDENT**

**Registered Mining Engineer  
U.S. Approved Title Abstracter**

**U.S. Mineral Surveyor  
Registered Land Surveyor**

**4310 North Brown Avenue / Suite 3      Scottsdale, Arizona 85251  
Tel. 602 / 946-3996**



*Reproduction of the Old  
Rock - 1940*

*Lawrence D. Hoffman - 1989*

December 13, 1989

Bureau of Land Management  
Department of the Interior  
P. O. Box 16563  
Phoenix, AZ 85011

Gentlemen:

Enclosed are 2 original lode claim notices and 11 amended lode claim notices with 1 map for the following claims which have been recorded with the Pinal County Recorder:

LIT. #s 3-5, 8-12, 15, 16 & 18-20 lodes

We are enclosing a check in the amount of \$ 75.00 for the filing fee based on \$ 10.00 per claim for the 2 original claims and \$5.00 per claim for the 11 amendments. Please advise when filing has been completed and the B.L.M. serial numbers assigned to these new lode claims.

Sincerely,

Harvey W. Smith, E.M.  
President

HWS/hm

Enclosures - hand carried

A MC 300364

RECORDED  
BUREAU OF LAND MANAGEMENT  
PHOENIX, ARIZONA  
1989 DEC 29 PM 12:57



STATE OF ARIZONA ) ) 644-691

COUNTY OF PINAL ) )  
Recorded at the request of:  
Del Tierra Engineering & Mining Corp.

4410 2/10/1989  
Just for info

OFFICIAL RECORDS OF  
PINAL COUNTY RECORDER  
KATHLEEN C. FELIX

DATE: 07DEC89 TIME: 1315  
 FEE: \$5.00 \$4.00 \$.00  
 PAGES: 002  
 DOCKET: 1644 PAGE: 691  
 INSTRUMENT # 963271

NOTICE OF MINING LOCATION  
LODE CLAIM

NOTICE IS HEREBY GIVEN THAT GREFCO, Inc. hereby claims the land hereinafter described as a Lode Mining Claim, under and pursuant to the laws of the United States of America and the State of Arizona, having discovered a lode, vein or deposit of valuable minerals within the limits of this claim as hereinafter established.

THE NAME of the claim is LIT. # 12 lode.

THIS CLAIM is 1,500 feet in length and 600 feet along the surface in width, claiming 300 feet on each side of the centerline. The "location monument," at which a copy of this notice is posted is on the centerline, 10 ft. from the North end center and 1,490 ft. from the South end center. The general course of this claim is North to South.

THE UNDERSIGNED has distinctly marked the said location on the ground, so that its surface boundaries may be readily traced, by six substantial posts/monuments, one at each corner and one at each end center, each so marked or inscribed as to indicate the intended location.

SAID CLAIM is situated in the Pioneer Mining District, Pinal County, State of Arizona, and is more particularly described as follows:

BEGINNING at the Northeast corner monument, which is located North -0- feet and West 3,000 feet from the Section Corner of Sections 19, 20, 29 & 30, T.1 South, R.12 East, Gila & Salt River Meridian; thence,

- 1,500 feet South to the S.E. corner; thence
- 300 feet West to the South end center; thence
- 300 feet West to the S.W. corner; thence
- 1,500 feet North to the N.W. corner; thence
- 300 feet East to the North end center; thence
- 300 feet East to the point and place of beginning.

Said claim is located in the:  
     NW 1/4 of Sec. 30, Twp. 1 S., Range 12 E.  
     1/4 of Sec. 30, Twp. 1 S., Range 12 E.  
     1/4 of Sec. 30, Twp. 1 S., Range 12 E.  
     1/4 of Sec. 30, Twp. 1 S., Range 12 E.  
 Gila and Salt River Meridian.

Dated and posted on the ground this 6 day of December, 1989.

LOCATORS: GREFCO, Inc.  
P. O. Box 939  
Lompoc, CA 93438

By: [Signature]  
Agent

RECEIVED  
B.L.M. AZ STATE OFFICE  
1989 DEC 28 PM 12:57  
PHOENIX, ARIZONA

A  
000364  
A  
M  
C  
300364

A MC 300364

RECEIVED  
ALM. AZ STATE OFF  
1989 DEC 28 11:12:57  
PHOENIX, ARIZONA

MINING CLAIMS  
of  
GREFCO, Inc.  
P. O. Box 939  
Lompoc, CA 93438

known as

LIT. #s 3-5, 8-12, 15, 16 &  
18-20 lodes

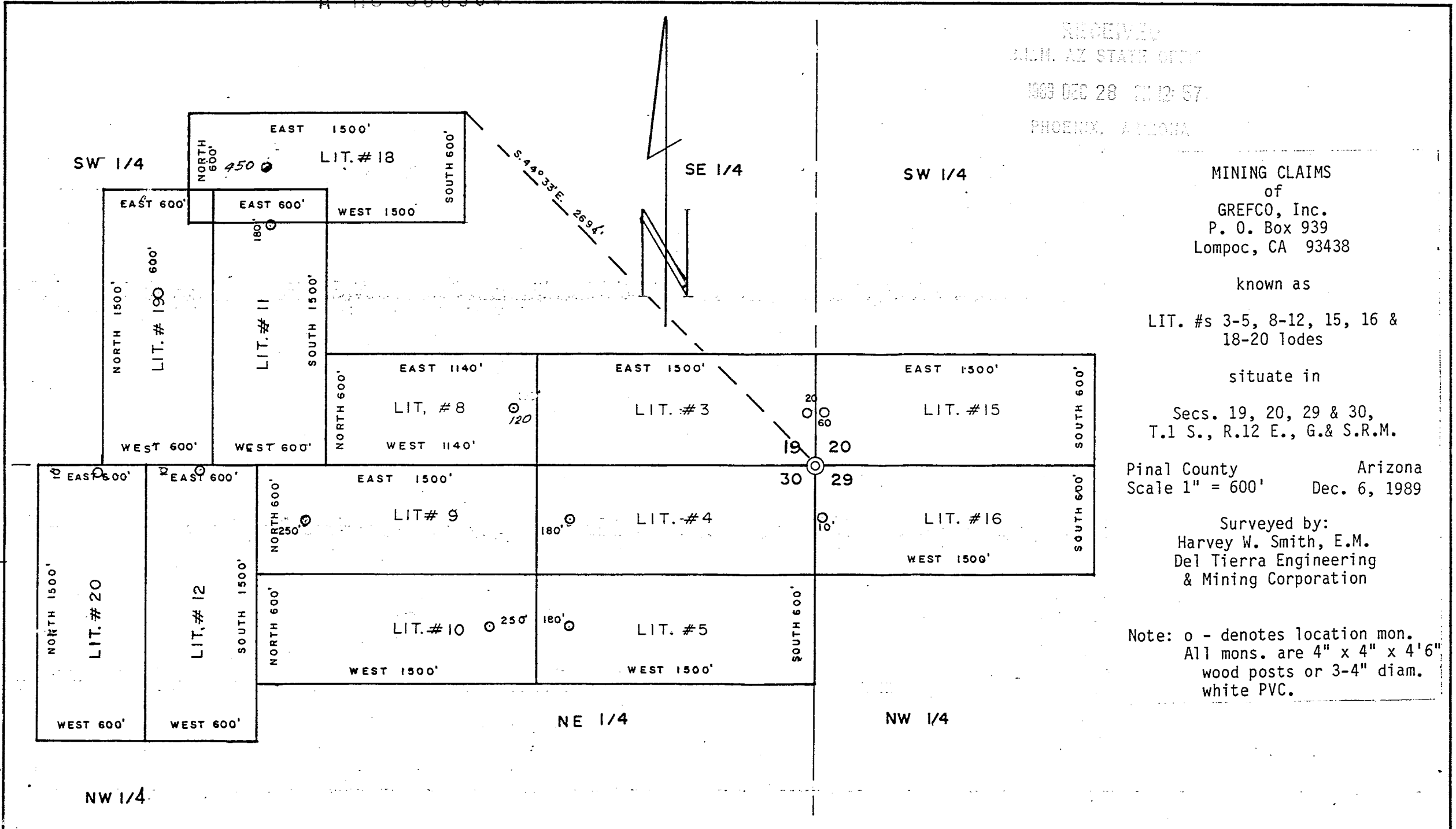
situate in

Secs. 19, 20, 29 & 30,  
T.1 S., R.12 E., G.& S.R.M.

Pinal County Arizona  
Scale 1" = 600' Dec. 6, 1989

Surveyed by:  
Harvey W. Smith, E.M.  
Del Tierra Engineering  
& Mining Corporation

Note: o - denotes location mon.  
All mons. are 4" x 4" x 4'6"  
wood posts or 3-4" diam.  
white PVC.



STATE OF ARIZONA

COUNTY OF PINAL

Recorded at the request of:  
Del Tierra Engineering & Mining Corp.

1644-693



OFFICIAL RECORDS OF  
PINAL COUNTY RECORDER  
KATHLEEN C. FELIX

DATE: 07DEC89 TIME: 1315  
FEE: \$5.00 \$4.00 \$.00  
PAGES: 002  
DOCKET: 1644 PAGE: 693  
INSTRUMENT # 963272

NOTICE OF MINING LOCATION  
LODE CLAIM

NOTICE IS HEREBY GIVEN THAT GREFCO, Inc. hereby claims the land hereinafter described as a Lode Mining Claim, under and pursuant to the laws of the United States of America and the State of Arizona, having discovered a lode, vein or deposit of valuable minerals within the limits of this claim as hereinafter established.

THE NAME of the claim is LIT. # 20 lode.

THIS CLAIM is 1,500 feet in length and 600 feet along the surface in width, claiming 300 feet on each side of the centerline. The "location monument," at which a copy of this notice is posted is on the centerline, 10 ft. from the North end center and 1,490 ft. from the South end center. The general course of this claim is North to South.

THE UNDERSIGNED has distinctly marked the said location on the ground, so that its surface boundaries may be readily traced, by six substantial posts/monuments, one at each corner and one at each end center, each so marked or inscribed as to indicate the intended location.

SAID CLAIM is situated in the Pioneer Mining District, Pinal County, State of Arizona, and is more particularly described as follows:

BEGINNING at the Northeast corner monument, which is located North -0- feet and West 3,600 feet from the Section Corner of Sections 19, 20, 29 & 30, T.1 South, R.12 East, Gila & Salt River Meridian; thence,

1,500 feet South to the S.E. corner; thence  
300 feet West to the South end center; thence  
300 feet West to the S.W. corner; thence  
1,500 feet North to the N.W. corner; thence  
300 feet East to the North end center; thence  
300 feet East to the point and place of beginning.

A MC 300365

Said claim is located in the:

NW 1/4 of Sec. 30, Twp. 1 S., Range 12 E.  
       1/4 of Sec. 30, Twp. 1 S., Range 12 E.  
       1/4 of Sec. 30, Twp. 1 S., Range 12 E.  
       1/4 of Sec. 30, Twp. 1 S., Range 12 E.  
Gila and Salt River Meridian.

Dated and posted on the ground this 6 day of December, 1989.

LOCATORS: GREFCO, Inc.  
P. O. Box 939  
Lompoc, CA 93438

By: [Signature]  
Agent

RECORDED  
PINAL COUNTY RECORDER  
KATHLEEN C. FELIX  
1989 DEC 28 PM 12:57